CA3ONHWQ60
79D21

HAMILTON PUBLIC LIBRARY
3 2022 21293013 1

Hamilton-Wentworth. Dept of
Planning & Development

Demographic Characteristics
Hamilton

1979 NEIGHBOURHOOD POPULATION CHARACTERISTICS CHILDREN (0-4)

HAMILTON-WENTWORTH REGION
PLANNING AND DEVELOPMENT DEPARTMENT

1979 CITY POPULATION - 306,350
CHILDREN (0 - 4) - 17,200 : 5.6%

SOURCE WENTWORTH REGIONAL ASSESSMENT
ENUMERATION DATE 1979

858 — NUMBER OF CHILDREN (0-4) IN NEIGHBOURHOOD
30.8% — CHILDREN (0-4) AS A PERCENTAGE OF NEIGHBOURHOOD POPULATION
1.1% — NEIGHBOURHOOD CHILDREN (0-4) AS A PERCENTAGE OF TOTAL NUMBER OF CHILDREN (0-4) (ALL NEIGHBOURHOODS)

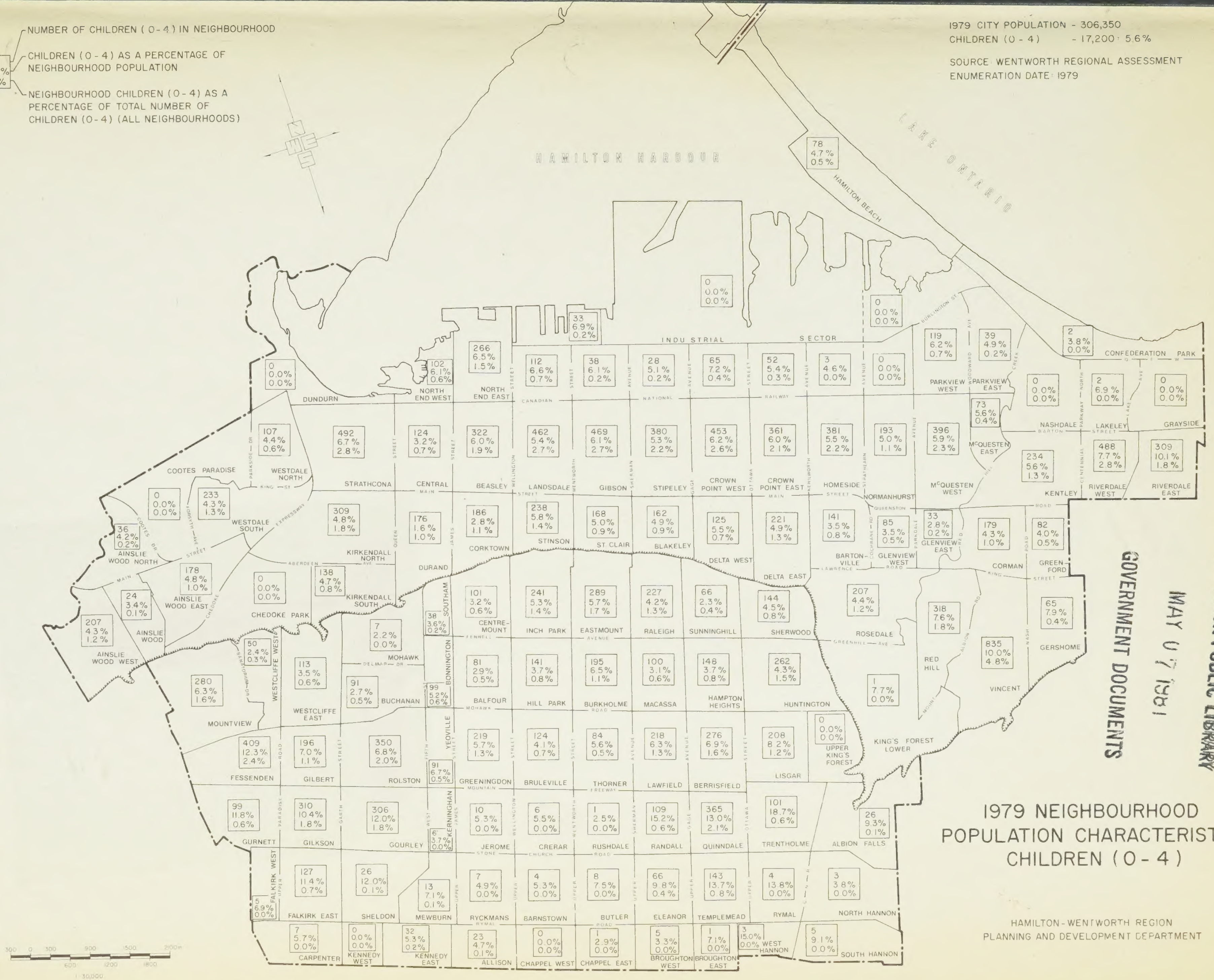
HAMILTON HARBOUR
LAKE ONTARIO
HAMILTON BEACH 78 4.7% 0.5%
INDUSTRIAL SECTOR
0 0.0% 0.0%
33 6.9% 0.2%
0 0.0% 0.0%
112 6.6% 0.7%
38 6.1% 0.2%
28 5.1% 0.2%
65 7.2% 0.4%
52 5.4% 0.3%
3 4.6% 0.0%
0 0.0% 0.0%
DUNDURN 0 0.0% 0.0%
NORTH END WEST 102 6.1% 0.6%
NORTH END EAST 266 6.5% 1.5%
PARKVIEW WEST 119 6.2% 0.7%
PARKVIEW EAST 39 4.9% 0.2%
CONFEDERATION PARK 2 3.8% 0.0%
0 0.0% 0.0%
LAKELEY 2 6.9% 0.0%
GRAYSIDE 0 0.0% 0.0%
NASHDALE
McQUESTEN EAST 73 5.6% 0.4%
McQUESTEN WEST 396 5.9% 2.3%
NORMANHURST 193 5.0% 1.1%
HOMESIDE 381 5.5% 2.2%
CROWN POINT EAST 361 6.0% 2.1%
CROWN POINT WEST 453 6.2% 2.6%
STIPELEY 380 5.3% 2.2%
GIBSON 469 6.1% 2.7%
LANDSDALE 462 5.4% 2.7%
BEASLEY 322 6.0% 1.9%
CENTRAL 124 3.2% 0.7%
STRATHCONA 492 6.7% 2.8%
WESTDALE NORTH 107 4.4% 0.6%
COOTES PARADISE 0 0.0% 0.0%
WESTDALE SOUTH 233 4.3% 1.3%
AINSLIE WOOD NORTH 36 4.2% 0.2%
AINSLIE WOOD EAST 178 4.8% 1.0%
AINSLIE WOOD 24 3.4% 0.1%
AINSLIE WOOD WEST 207 4.3% 1.2%
CHEDOKE PARK 0 0.0% 0.0%
KIRKENDALL NORTH 309 4.8% 1.8%
KIRKENDALL SOUTH 138 4.7% 0.8%
DURAND 176 1.6% 1.0%
CORKTOWN 186 2.8% 1.1%
STINSON 238 5.8% 1.4%
ST. CLAIR 168 5.0% 0.9%
BLAKELEY 162 4.9% 0.9%
DELTA WEST 125 5.5% 0.7%
DELTA EAST 221 4.9% 1.3%
BARTON-VILLE 141 3.5% 0.8%
GLENVIEW WEST 85 3.5% 0.5%
GLENVIEW EAST 33 2.8% 0.2%
CORMAN 179 4.3% 1.0%
GREENFORD 82 4.0% 0.5%
KENTLEY 234 5.6% 1.3%
RIVERDALE WEST 488 7.7% 2.8%
RIVERDALE EAST 309 10.1% 1.8%
CENTRE-MOUNT 101 3.2% 0.6%
INCH PARK 241 5.3% 1.4%
EASTMOUNT 289 5.7% 1.7%
RALEIGH 227 4.2% 1.3%
SUNNINGHILL 66 2.3% 0.4%
SHERWOOD 144 4.5% 0.8%
ROSEDALE 207 4.4% 1.2%
RED HILL 318 7.6% 1.8%
GERSHOME 65 7.9% 0.4%
VINCENT 835 10.0% 4.8%
SOUTHAM 38 3.6% 0.2%
MOHAWK 7 2.2% 0.0%
WESTCLIFFE WEST 50 2.4% 0.3%
WESTCLIFFE EAST 113 3.5% 0.6%
BUCHANAN 91 2.7% 0.5%
BONNINGTON 99 5.2% 0.6%
BALFOUR 81 2.9% 0.5%
HILL PARK 141 3.7% 0.8%
BURKHOLME 195 6.5% 1.1%
MACASSA 100 3.1% 0.6%
HAMPTON HEIGHTS 148 3.7% 0.8%
HUNTINGTON 262 4.3% 1.5%
KING'S FOREST LOWER 1 7.7% 0.0%
UPPER KING'S FOREST 0 0.0% 0.0%
MOUNTVIEW 280 6.3% 1.6%
FESSENDEN 409 12.3% 2.4%
GILBERT 196 7.0% 1.1%
ROLSTON 350 6.8% 2.0%
YEOVILLE 91 6.7% 0.5%
GREENINGDON 219 5.7% 1.3%
BRULEVILLE 124 4.1% 0.7%
THORNER 84 5.6% 0.5%
LAWFIELD 218 6.3% 1.3%
BERRISFIELD 276 6.9% 1.6%
LISGAR 208 8.2% 1.2%
ALBION FALLS 26 9.3% 0.1%
TRENTHOLME 101 18.7% 0.6%
QUINNDALE 365 13.0% 2.1%
RANDALL 109 15.2% 0.6%
RUSHDALE 1 2.5% 0.0%
CRERAR 6 5.5% 0.0%
JEROME 10 5.3% 0.0%
KERNINGHAN 6 3.7% 0.0%
GOURLEY 306 12.0% 1.8%
GILKSON 310 10.4% 1.8%
GURNETT 99 11.8% 0.6%
FALKIRK WEST 5 6.9% 0.0%
FALKIRK EAST 127 11.4% 0.7%
SHELDON 26 12.0% 0.1%
MEWBURN 13 7.1% 0.1%
RYCKMANS 7 4.9% 0.0%
BARNSTOWN 4 5.3% 0.0%
BUTLER 8 7.5% 0.0%
ELEANOR 66 9.8% 0.4%
TEMPLEMEAD 143 13.7% 0.8%
RYMAL 4 13.8% 0.0%
NORTH HANNON 3 3.8% 0.0%
CARPENTER 7 5.7% 0.0%
KENNEDY WEST 0 0.0% 0.0%
KENNEDY EAST 32 5.3% 0.2%
ALLISON 23 4.7% 0.1%
CHAPPEL WEST 0 0.0% 0.0%
CHAPPEL EAST 1 2.9% 0.0%
BROUGHTON WEST 5 3.3% 0.0%
BROUGHTON EAST 1 7.1% 0.0%
WEST HANNON 3 15.0% 0.0%
SOUTH HANNON 5 9.1% 0.0%
1:30,000

858
30.8%
1.1 %

- NUMBER OF CHILDREN (5 - 18) IN NEIGHBOURHOOD
- CHILDREN (5 - 18) AS A PERCENTAGE OF NEIGHBOURHOOD POPULATION
- NEIGHBOURHOOD CHILDREN (5 - 18) AS A PERCENTAGE OF TOTAL NUMBER OF CHILDREN (5-18) (ALL NEIGHBOURHOODS)

1979 CITY POPULATION - 306,350
CHILDREN (5 - 18) - 65,400: 21.3%

SOURCE: WENTWORTH REGIONAL ASSESSMENT
ENUMERATION DATE: 1979

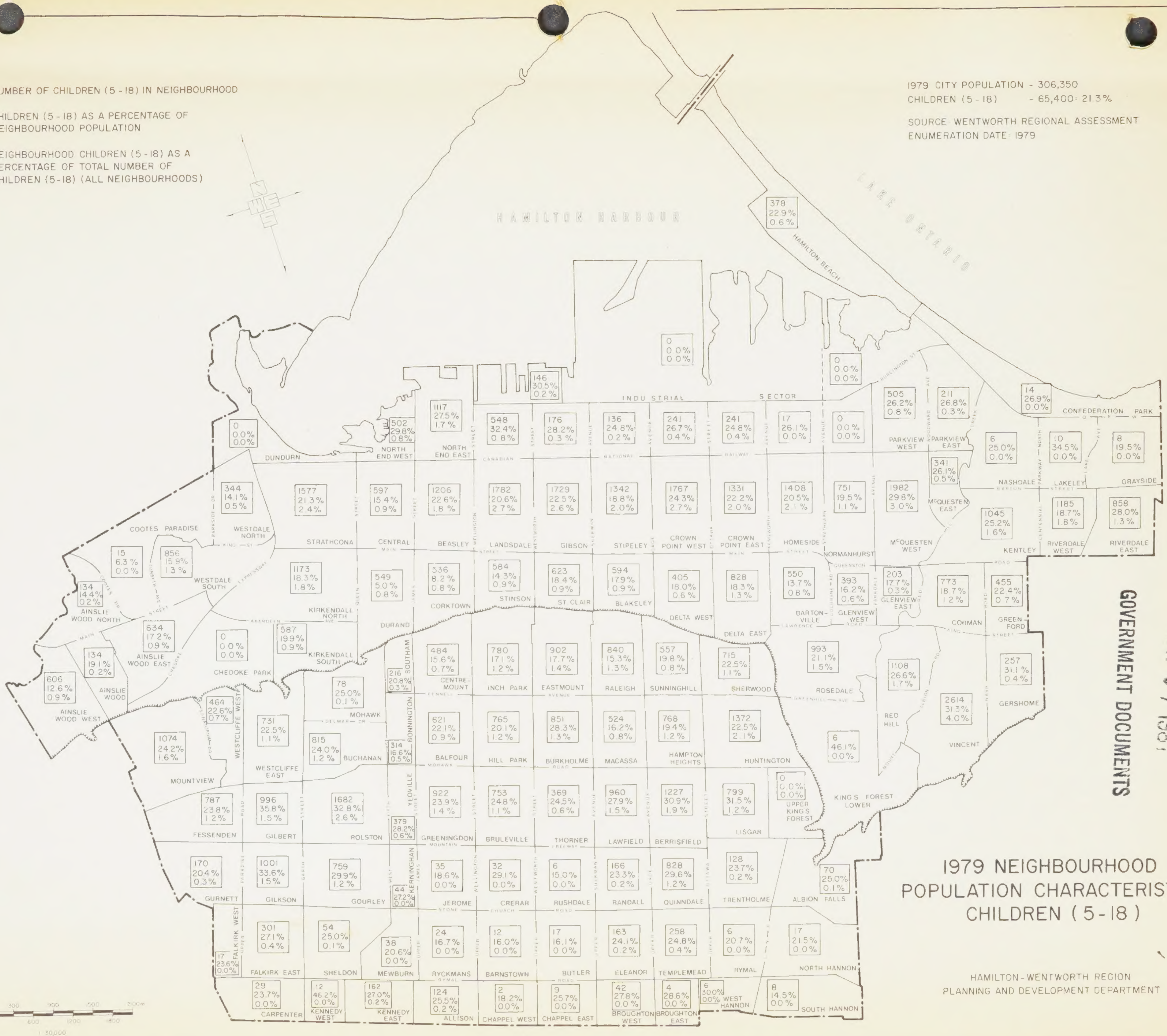

HAMILTON HARBOUR
LAKE ONTARIO
HAMILTON BEACH 378 22.9% 0.6%
INDUSTRIAL SECTOR
0 0.0% 0.0%
146 30.5% 0.2%
0 0.0% 0.0%
CONFEDERATION PARK 14 26.9% 0.0%
PARKVIEW WEST 505 26.2% 0.8%
PARKVIEW EAST 211 26.8% 0.3%
NASHDALE 6 25.0% 0.0%
LAKELEY 10 34.5% 0.0%
GRAYSIDE 8 19.5% 0.0%
McQUESTEN EAST 341 26.1% 0.5%
McQUESTEN WEST 1982 29.8% 3.0%
KENTLEY 1045 25.2% 1.6%
RIVERDALE WEST 1185 18.7% 1.8%
RIVERDALE EAST 858 28.0% 1.3%
DUNDURN 0 0.0% 0.0%
NORTH END WEST 502 29.8% 0.8%
NORTH END EAST 1117 27.5% 1.7%
548 32.4% 0.8%
176 28.2% 0.3%
136 24.8% 0.2%
241 26.7% 0.4%
241 24.8% 0.4%
17 26.1% 0.0%
0 0.0% 0.0%
WESTDALE NORTH 344 14.1% 0.5%
STRATHCONA 1577 21.3% 2.4%
CENTRAL 597 15.4% 0.9%
BEASLEY 1206 22.6% 1.8 %
LANDSDALE 1782 20.6% 2.7%
GIBSON 1729 22.5% 2.6%
STIPELEY 1342 18.8% 2.0%
CROWN POINT WEST 1767 24.3% 2.7%
CROWN POINT EAST 1331 22.2% 2.0%
HOMESIDE 1408 20.5% 2.1 %
NORMANHURST 751 19.5% 1.1 %
COOTES PARADISE 15 6.3 % 0.0%
WESTDALE SOUTH 856 15.9% 1.3 %
AINSLIE WOOD NORTH 134 14.4% 0.2%
AINSLIE WOOD EAST 634 17.2% 0.9%
AINSLIE WOOD 134 19.1% 0.2%
AINSLIE WOOD WEST 606 12.6% 0.9%
KIRKENDALL NORTH 1173 18.3% 1.8%
DURAND 549 5.0% 0.8%
CORKTOWN 536 8.2% 0.8%
STINSON 584 14.3% 0.9%
ST CLAIR 623 18.4% 0.9%
BLAKELEY 594 17.9% 0.9%
DELTA WEST 405 18.0% 0.6%
DELTA EAST 828 18.3% 1.3%
BARTON-VILLE 550 13.7% 0.8%
GLENVIEW WEST 393 16.2% 0.6%
GLENVIEW EAST 203 17.7% 0.3%
CORMAN 773 18.7% 1.2%
GREEN-FORD 455 22.4% 0.7%
CHEDOKE PARK 0 0.0% 0.0%
KIRKENDALL SOUTH 587 19.9% 0.9%
SOUTHAM 216 20.8% 0.3%
CENTRE-MOUNT 484 15.6% 0.7%
INCH PARK 780 17.1% 1.2%
EASTMOUNT 902 17.7% 1.4%
RALEIGH 840 15.3% 1.3%
SUNNINGHILL 557 19.8% 0.8%
SHERWOOD 715 22.5% 1.1%
ROSEDALE 993 21.1% 1.5%
RED HILL 1108 26.6% 1.7%
VINCENT 2614 31.3% 4.0%
GERSHOME 257 31.1 % 0.4%
WESTCLIFFE WEST 464 22.6% 0.7%
MOUNTVIEW 1074 24.2% 1.6%
WESTCLIFFE EAST 731 22.5% 1.1%
MOHAWK 78 25.0% 0.1 %
BUCHANAN 815 24.0% 1.2 %
BONNINGTON 314 16.6% 0.5%
BALFOUR 621 22.1% 0.9%
HILL PARK 765 20.1% 1.2%
BURKHOLME 851 28.3% 1.3%
MACASSA 524 16.2% 0.8%
HAMPTON HEIGHTS 768 19.4% 1.2%
HUNTINGTON 1372 22.5% 2.1%
KING'S FOREST LOWER 6 46.1% 0.0%
FESSENDEN 787 23.8% 1.2%
GILBERT 996 35.8% 1.5%
ROLSTON 1682 32.8% 2.6%
YEOVILLE 379 28.2% 0.6%
GREENINGDON 922 23.9% 1.4%
BRULEVILLE 753 24.8% 1.1%
THORNER 369 24.5% 0.6%
LAWFIELD 960 27.9% 1.5%
BERRISFIELD 1227 30.9% 1.9%
LISGAR 799 31.5% 1.2%
UPPER KING'S FOREST 0 0.0% 0.0%
GURNETT 170 20.4% 0.3%
GILKSON 1001 33.6% 1.5%
GOURLEY 759 29.9% 1.2%
KERNINGHAN 44 27.2% 0.0%
JEROME 35 18.6% 0.0%
CRERAR 32 29.1% 0.0%
RUSHDALE 6 15.0% 0.0%
RANDALL 166 23.3% 0.2%
QUINNDALE 828 29.6% 1.2%
TRENTHOLME 128 23.7% 0.2%
ALBION FALLS 70 25.0% 0.1%
FALKIRK WEST 17 23.6% 0.0%
FALKIRK EAST 301 27.1% 0.4%
SHELDON 54 25.0% 0.1%
MEWBURN 38 20.6% 0.0%
RYCKMANS 24 16.7% 0.0%
BARNSTOWN 12 16.0% 0.0%
BUTLER 17 16.1% 0.0%
ELEANOR 163 24.1% 0.2%
TEMPLEMEAD 258 24.8% 0.4%
RYMAL 6 20.7% 0.0%
NORTH HANNON 17 21.5% 0.0%
CARPENTER 29 23.7% 0.0%
KENNEDY WEST 12 46.2% 0.0%
KENNEDY EAST 162 27.0% 0.2%
ALLISON 124 25.5% 0.2%
CHAPPEL WEST 2 18.2% 0.0%
CHAPPEL EAST 9 25.7% 0.0%
BROUGHTON WEST 42 27.8% 0.0%
BROUGHTON EAST 4 28.6% 0.0%
WEST HANNON 6 30.0% 0.0%
SOUTH HANNON 8 14.5% 0.0%
BURLINGTON ST
CANADIAN NATIONAL RAILWAY
BARTON STREET
KING ST
MAIN STREET
QUEENSTON
LAWRENCE ROAD
ABERDEEN AVE
FENNELL AVENUE
GREENHILL AVE
DELMAR DR
MOHAWK ROAD
MOUNTAIN FREEWAY
STONE CHURCH ROAD
RYMAL ROAD
PARADISE ROAD
GARTH STREET
WELLINGTON
WENTWORTH
SHERMAN
OTTAWA
KENILWORTH
STRATHEARN
CENTENNIAL PARKWAY NORTH
NASH ROAD
QUEEN
JAMES
UPPER
300 0 300 900 1500 2100m
600 1200 1800
1:30,000

1979 NEIGHBOURHOOD POPULATION CHARACTERISTICS CHILDREN (5-18)

HAMILTON-WENTWORTH REGION
PLANNING AND DEVELOPMENT DEPARTMENT

1979 NEIGHBOURHOOD POPULATION CHARACTERISTICS ADULTS (19-64)

858 30.8% 1.1 %
- NUMBER OF ADULTS (19-64) IN NEIGHBOURHOOD
- ADULTS (19 - 64) AS A PERCENTAGE OF NEIGHBOURHOOD POPULATION
- NEIGHBOURHOOD ADULTS (19-64) AS A PERCENTAGE OF TOTAL NUMBER OF ADULTS (19-64) (ALL NEIGHBOURHOODS)

1979 CITY POPULATION - 306,350
ADULTS (19 - 64) - 179,434 58.6%

SOURCE WENTWORTH REGIONAL ASSESSMENT
ENUMERATION DATE 1979

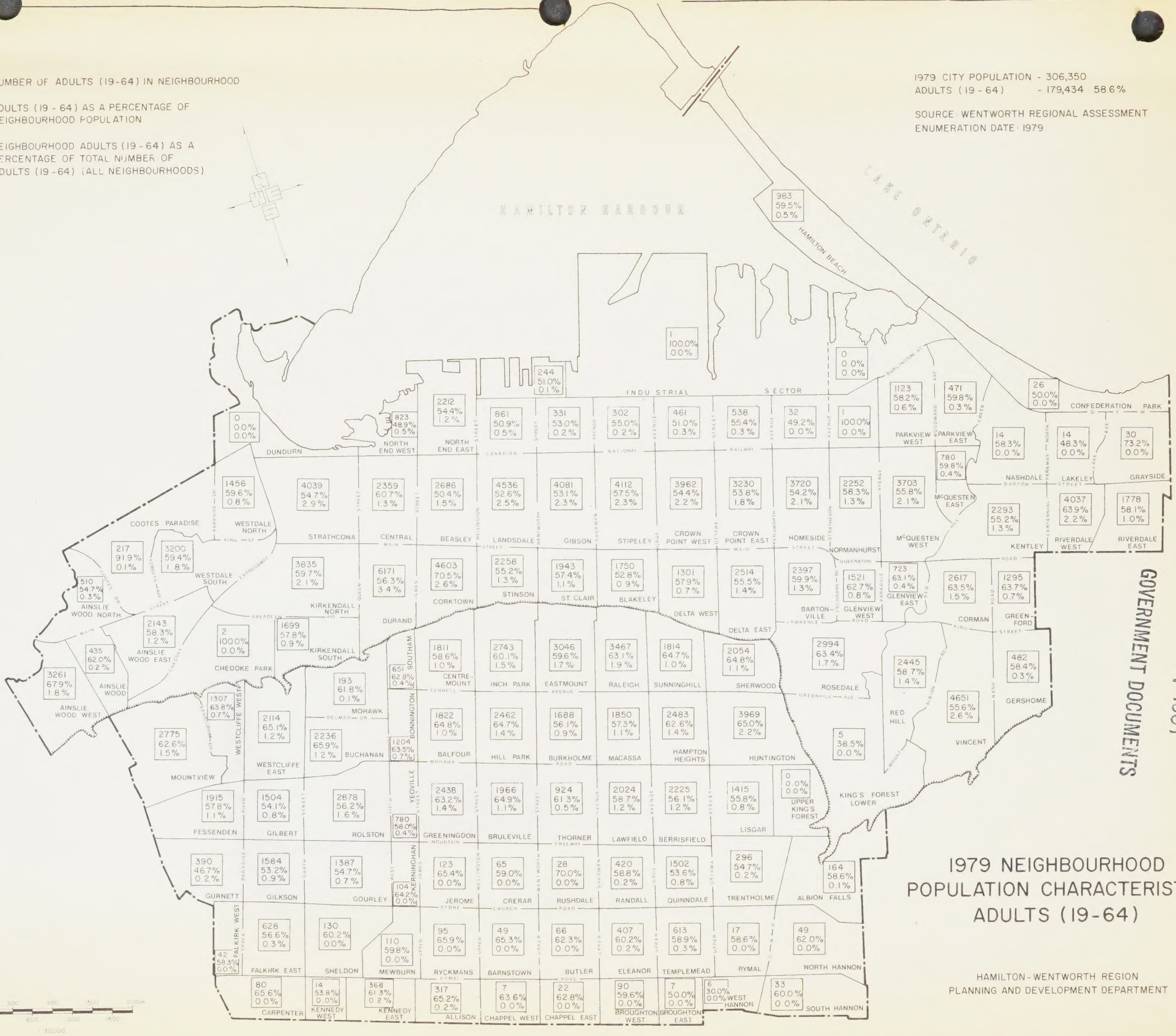
HAMILTON HARBOUR
LAKE ONTARIO
HAMILTON BEACH
983 59.5% 0.5%
1 100.0% 0.0%
244 51.0% 0.1%
0 0.0% 0.0%
INDUSTRIAL SECTOR
1123 58.2% 0.6%
471 59.8% 0.3%
26 50.0% 0.0%
CONFEDERATION PARK
0 0.0% 0.0%
DUNDURN
823 48.9% 0.5%
NORTH END WEST
2212 54.4% 1.2%
NORTH END EAST
861 50.9% 0.5%
331 53.0% 0.2%
302 55.0% 0.2%
461 51.0% 0.3%
538 55.4% 0.3%
32 49.2% 0.0%
1 100.0% 0.0%
PARKVIEW WEST
PARKVIEW EAST
14 58.3% 0.0%
14 48.3% 0.0%
30 73.2% 0.0%
780 59.8% 0.4%
NASHDALE
LAKELEY
GRAYSIDE
1456 59.6% 0.8%
4039 54.7% 2.9%
2359 60.7% 1.3%
2686 50.4% 1.5%
4536 52.6% 2.5%
4081 53.1% 2.3%
4112 57.5% 2.3%
3962 54.4% 2.2%
3230 53.8% 1.8%
3720 54.2% 2.1%
2252 58.3% 1.3%
3703 55.8% 2.1%
McQUESTEN EAST
2293 55.2% 1.3%
4037 63.9% 2.2%
1778 58.1% 1.0%
COOTES PARADISE
WESTDALE NORTH
STRATHCONA
CENTRAL
BEASLEY
LANDSDALE
GIBSON
STIPELEY
CROWN POINT WEST
CROWN POINT EAST
HOMESIDE
NORMANHURST
McQUESTEN WEST
KENTLEY
RIVERDALE WEST
RIVERDALE EAST
217 91.9% 0.1%
3200 59.4% 1.8%
510 54.7% 0.3%
WESTDALE SOUTH
3835 59.7% 2.1%
6171 56.3% 3.4%
4603 70.5% 2.6%
2258 55.2% 1.3%
1943 57.4% 1.1%
1750 52.8% 0.9%
1301 57.9% 0.7%
2514 55.5% 1.4%
2397 59.9% 1.3%
1521 62.7% 0.8%
723 63.1% 0.4%
2617 63.5% 1.5%
1295 63.7% 0.7%
AINSLIE WOOD NORTH
KIRKENDALL NORTH
CORKTOWN
STINSON
ST CLAIR
BLAKELEY
DELTA WEST
DELTA EAST
BARTON-VILLE
GLENVIEW WEST
GLENVIEW EAST
CORMAN
GREENFORD
2143 58.3% 1.2%
2 100.0% 0.0%
1699 57.8% 0.9%
DURAND
3261 67.9% 1.8%
435 62.0% 0.2%
AINSLIE WOOD EAST
CHEDOKE PARK
KIRKENDALL SOUTH
651 62.8% 0.4%
SOUTHAM
1811 58.6% 1.0%
2743 60.1% 1.5%
3046 59.6% 1.7%
3467 63.1% 1.9%
1814 64.7% 1.0%
2054 64.8% 1.1%
2994 63.4% 1.7%
2445 58.7% 1.4%
482 58.4% 0.3%
AINSLIE WOOD
AINSLIE WOOD WEST
CENTRE-MOUNT
INCH PARK
EASTMOUNT
RALEIGH
SUNNINGHILL
SHERWOOD
ROSEDALE
GERSHOME
1307 63.8% 0.7%
WESTCLIFFE WEST
2114 65.1% 1.2%
193 61.8% 0.1%
MOHAWK
BONNINGTON
1822 64.8% 1.0%
2462 64.7% 1.4%
1688 56.1% 0.9%
1850 57.3% 1.1%
2483 62.6% 1.4%
3969 65.0% 2.2%
RED HILL
4651 55.6% 2.6%
VINCENT
2775 62.6% 1.5%
2236 65.9% 1.2%
BUCHANAN
1204 63.5% 0.7%
BALFOUR
HILL PARK
BURKHOLME
MACASSA
HAMPTON HEIGHTS
HUNTINGTON
5 38.5% 0.0%
MOUNTVIEW
WESTCLIFFE EAST
YEOVILLE
1915 57.8% 1.1%
1504 54.1% 0.8%
2878 56.2% 1.6%
2438 63.2% 1.4%
1966 64.9% 1.1%
924 61.3% 0.5%
2024 58.7% 1.2%
2225 56.1% 1.2%
1415 55.8% 0.8%
0 0.0% 0.0%
UPPER KING'S FOREST
KING'S FOREST LOWER
FESSENDEN
GILBERT
ROLSTON
780 58.0% 0.4%
GREENINGDON
BRULEVILLE
THORNER
LAWFIELD
BERRISFIELD
LISGAR
390 46.7% 0.2%
1584 53.2% 0.9%
1387 54.7% 0.7%
KERNINGHAN
104 64.2% 0.0%
123 65.4% 0.0%
65 59.0% 0.0%
28 70.0% 0.0%
420 58.8% 0.2%
1502 53.6% 0.8%
296 54.7% 0.2%
164 58.6% 0.1%
GURNETT
GILKSON
GOURLEY
JEROME
CREAR
RUSHDALE
RANDALL
QUINNDALE
TRENTHOLME
ALBION FALLS
FALKIRK WEST
42 58.3% 0.0%
628 56.6% 0.3%
130 60.2% 0.0%
110 59.8% 0.0%
95 65.9% 0.0%
49 65.3% 0.0%
66 62.3% 0.0%
407 60.2% 0.2%
613 58.9% 0.3%
17 58.6% 0.0%
49 62.0% 0.0%
FALKIRK EAST
SHELDON
MEWBURN
RYCKMANS
BARNSTOWN
BUTLER
ELEANOR
TEMPLEMEAD
RYMAL
NORTH HANNON
80 65.6% 0.0%
14 53.8% 0.0%
368 61.3% 0.2%
317 65.2% 0.2%
7 63.6% 0.0%
22 62.8% 0.0%
90 59.6% 0.0%
7 50.0% 0.0%
6 30.0% 0.0%
33 60.0% 0.0%
CARPENTER
KENNEDY WEST
KENNEDY EAST
ALLISON
CHAPPEL WEST
CHAPPEL EAST
BROUGHTON WEST
BROUGHTON EAST
WEST HANNON
SOUTH HANNON
1:30,000

HAMILTON-WENTWORTH REGION
PLANNING AND DEVELOPMENT DEPARTMENT

858 — NUMBER OF ADULTS (OVER 64) IN NEIGHBOURHOOD
30.8% — ADULTS (OVER 64) AS A PERCENTAGE OF NEIGHBOURHOOD POPULATION
1.1 % — NEIGHBOURHOOD ADULTS (OVER 64) AS A PERCENTAGE OF TOTAL NUMBER OF ADULTS (OVER 64) (ALL NEIGHBOURHOODS)

1979 CITY POPULATION - 306,350
ADULTS (OVER 64) - 34,785 11.4%

SOURCE: WENTWORTH REGIONAL ASSESSMENT
ENUMERATION DATE: 1979

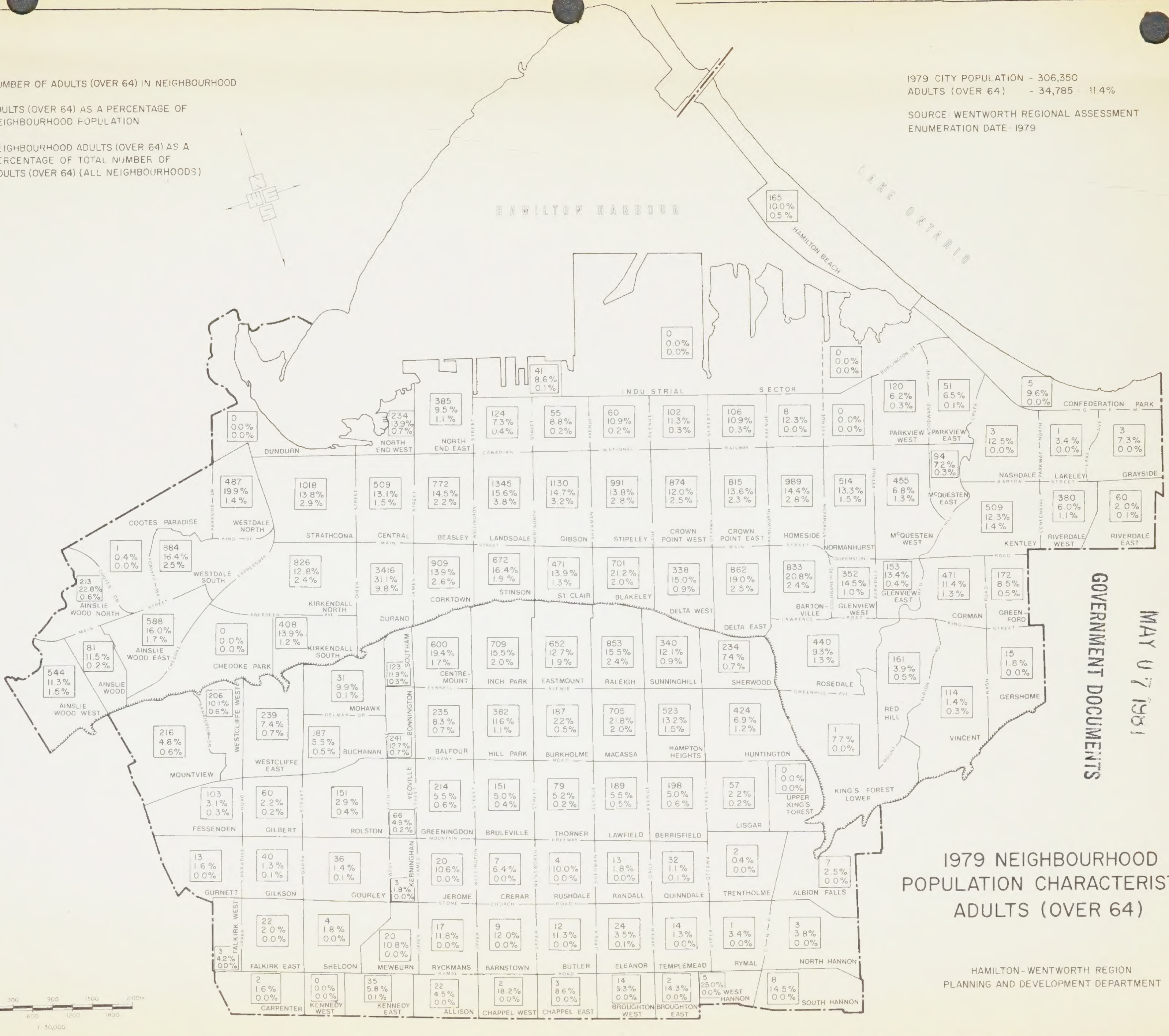
HAMILTON HARBOUR
LAKE ONTARIO
HAMILTON BEACH 165 10.0% 0.5%
INDUSTRIAL SECTOR
0 0.0% 0.0%
0 0.0% 0.0%
0 0.0% 0.0%
0 0.0% 0.0%
41 8.6% 0.1%
CONFEDERATION PARK 5 9.6% 0.0%
DUNDURN 1018 13.8% 2.9%
NORTH END WEST 234 13.9% 0.7%
NORTH END EAST 385 9.5% 1.1%
124 7.3% 0.4%
55 8.8% 0.2%
60 10.9% 0.2%
102 11.3% 0.3%
106 10.9% 0.3%
8 12.3% 0.0%
PARKVIEW WEST 120 6.2% 0.3%
PARKVIEW EAST 51 6.5% 0.1%
NASHDALE 3 12.5% 0.0%
LAKELEY 1 3.4% 0.0%
GRAYSIDE 3 7.3% 0.0%
McQUESTEN EAST 94 7.2% 0.3%
McQUESTEN WEST 455 6.8% 1.3%
KENTLEY 509 12.3% 1.4%
RIVERDALE WEST 380 6.0% 1.1%
RIVERDALE EAST 60 2.0% 0.1%
COOTES PARADISE 1 0.4% 0.0%
WESTDALE NORTH 487 19.9% 1.4%
WESTDALE SOUTH 884 16.4% 2.5%
STRATHCONA 826 12.8% 2.4%
CENTRAL 509 13.1% 1.5%
BEASLEY 772 14.5% 2.2%
LANDSDALE 1345 15.6% 3.8%
GIBSON 1130 14.7% 3.2%
STIPELEY 991 13.8% 2.8%
CROWN POINT WEST 874 12.0% 2.5%
CROWN POINT EAST 815 13.6% 2.3%
HOMESIDE 989 14.4% 2.8%
NORMANHURST 514 13.3% 1.5%
AINSLIE WOOD NORTH 213 22.8% 0.6%
AINSLIE WOOD EAST 588 16.0% 1.7%
AINSLIE WOOD 81 11.5% 0.2%
AINSLIE WOOD WEST 544 11.3% 1.5%
KIRKENDALL NORTH 408 13.9% 1.2%
DURAND 3416 31.1% 9.8%
CORKTOWN 909 13.9% 2.6%
STINSON 672 16.4% 1.9%
ST. CLAIR 471 13.9% 1.3%
BLAKELEY 701 21.2% 2.0%
DELTA WEST 338 15.0% 0.9%
DELTA EAST 862 19.0% 2.5%
BARTON-VILLE 833 20.8% 2.4%
GLENVIEW WEST 352 14.5% 1.0%
GLENVIEW EAST 153 13.4% 0.4%
CORMAN 471 11.4% 1.3%
GREENFORD 172 8.5% 0.5%
CHEDOKE PARK 0 0.0% 0.0%
KIRKENDALL SOUTH
SOUTHAM 123 11.9% 0.3%
CENTREMOUNT 600 19.4% 1.7%
INCH PARK 709 15.5% 2.0%
EASTMOUNT 652 12.7% 1.9%
RALEIGH 853 15.5% 2.4%
SUNNINGHILL 340 12.1% 0.9%
SHERWOOD 234 7.4% 0.7%
ROSEDALE 440 9.3% 1.3%
RED HILL 161 3.9% 0.5%
GERSHOME 15 1.8% 0.0%
VINCENT 114 1.4% 0.3%
WESTCLIFFE WEST 206 10.1% 0.6%
MOUNTVIEW 216 4.8% 0.6%
WESTCLIFFE EAST 239 7.4% 0.7%
MOHAWK 31 9.9% 0.1%
BUCHANAN 187 5.5% 0.5%
BONNINGTON 241 12.7% 0.7%
BALFOUR 235 8.3% 0.7%
HILL PARK 382 11.6% 1.1%
BURKHOLME 187 2.2% 0.5%
MACASSA 705 21.8% 2.0%
HAMPTON HEIGHTS 523 13.2% 1.5%
HUNTINGTON 424 6.9% 1.2%
KING'S FOREST LOWER 1 7.7% 0.0%
UPPER KING'S FOREST 0 0.0% 0.0%
FESSENDEN 103 3.1% 0.3%
GILBERT 60 2.2% 0.2%
ROLSTON 151 2.9% 0.4%
YEOVILLE 66 4.9% 0.2%
GREENINGDON 214 5.5% 0.6%
BRULEVILLE 151 5.0% 0.4%
THORNER 79 5.2% 0.2%
LAWFIELD 189 5.5% 0.5%
BERRISFIELD 198 5.0% 0.6%
LISGAR 57 2.2% 0.2%
GURNETT 13 1.6% 0.0%
GILKSON 40 1.3% 0.1%
GOURLEY 36 1.4% 0.1%
KERNINGHAN 3 1.8% 0.0%
JEROME 20 10.6% 0.0%
CREARAR 7 6.4% 0.0%
RUSHDALE 4 10.0% 0.0%
RANDALL 13 1.8% 0.0%
QUINNDALE 32 1.1% 0.1%
TRENTHOLME 2 0.4% 0.0%
ALBION FALLS 7 2.5% 0.0%
FALKIRK WEST 3 4.2% 0.0%
FALKIRK EAST 22 2.0% 0.0%
SHELDON 4 1.8% 0.0%
MEWBURN 20 10.8% 0.0%
RYCKMANS 17 11.8% 0.0%
BARNSTOWN 9 12.0% 0.0%
BUTLER 12 11.3% 0.0%
ELEANOR 24 3.5% 0.1%
TEMPLEMEAD 14 1.3% 0.0%
RYMAL 1 3.4% 0.0%
NORTH HANNON 3 3.8% 0.0%
CARPENTER 2 1.6% 0.0%
KENNEDY WEST 0 0.0% 0.0%
KENNEDY EAST 35 5.8% 0.1%
ALLISON 22 4.5% 0.0%
CHAPPEL WEST 2 18.2% 0.0%
CHAPPEL EAST 3 8.6% 0.0%
BROUGHTON WEST 14 9.3% 0.0%
BROUGHTON EAST 2 14.3% 0.0%
WEST HANNON 5 25.0% 0.0%
SOUTH HANNON 8 14.5% 0.0%
BURLINGTON ST
CANADIAN NATIONAL RAILWAY
BARTON STREET
KING ST
MAIN
WELLINGTON
WENTWORTH
SHERMAN
OTTAWA
KENILWORTH
PARKDALE
QUEENSTON
CENTENNIAL PARKWAY
CONCESSION
FENNELL AVENUE
MOHAWK ROAD
STONE CHURCH ROAD
RYMAL
UPPER JAMES
MOUNTAIN
FREEWAY
GREENHILL AVE
DELMAR DR
MOUNT ALBION
AIRPORT
SANATORIUM RD
PARADISE ROAD
FORSYTH AVE
COOTES DR
EXPRESSWAY
ABERDEEN AVE
N
300 0 300 900 1500 2100m
600 1200 1800
1:30,000

1979 NEIGHBOURHOOD POPULATION CHARACTERISTICS ADULTS (OVER 64)

HAMILTON-WENTWORTH REGION
PLANNING AND DEVELOPMENT DEPARTMENT

1979 POPULATION STATISTICS NEIGHBOURHOOD DISTRIBUTION

HAMILTON MOUNTAIN	110,852	- 36.18%
LOWER CITY	195,498	- 63.82%
TOTAL	306,350	

SOURCE WENTWORTH REGIONAL ASSESSMENT
ENUMERATION DATE SEPTEMBER 1979
REPORT DATE ADJUSTED TO DECEMBER 1979

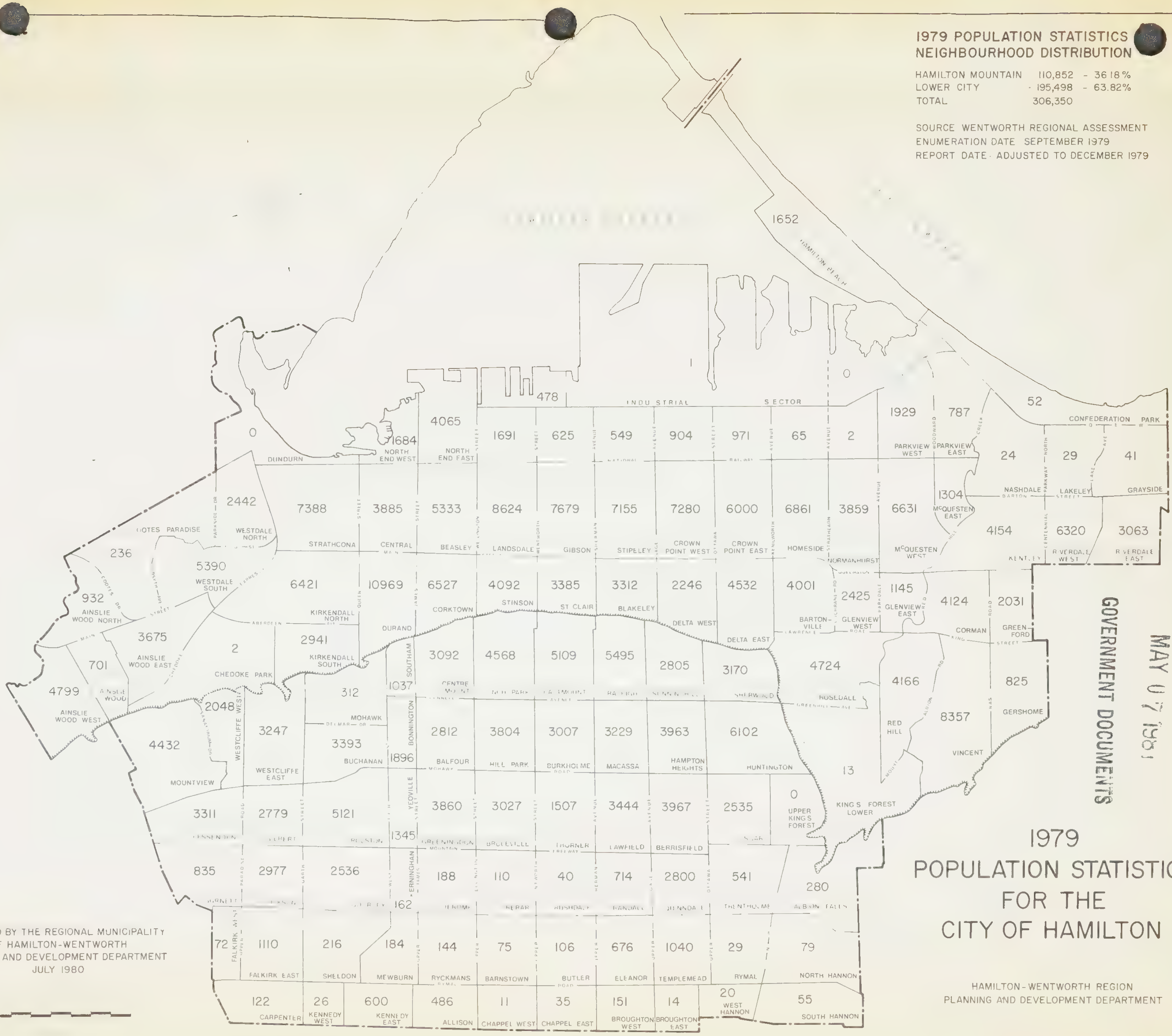
1652
HAMILTON BEACH
INDUSTRIAL SECTOR
478
0
52
CONFEDERATION PARK
1929 PARKVIEW WEST
787 PARKVIEW EAST
24
29
41
1304 McQUESTEN EAST
NASHDALE
LAKELEY
GRAYSIDE
6631 McQUESTEN WEST
4154
6320 RIVERDALE WEST
3063 RIVERDALE EAST
KENTLEY
4065 NORTH END EAST
1684 NORTH END WEST
0
DUNDURN
1691
625
549
904
971
65
2
7388 STRATHCONA
3885 CENTRAL
5333 BEASLEY
8624 LANDSDALE
7679 GIBSON
7155 STIPELEY
7280 CROWN POINT WEST
6000 CROWN POINT EAST
6861 HOMESIDE
3859 NORMANHURST
2442 WESTDALE NORTH
236 COOTES PARADISE
5390 WESTDALE SOUTH
6421
10969 DURAND
6527 CORKTOWN
4092 STINSON
3385 ST CLAIR
3312 BLAKELEY
2246 DELTA WEST
4532 DELTA EAST
4001 BARTON-VILLE
2425 GLENVIEW WEST
1145 GLENVIEW EAST
4124 CORMAN
2031 GREENFORD
932 AINSLIE WOOD NORTH
3675 AINSLIE WOOD EAST
2 CHEDOKE PARK
2941 KIRKENDALL NORTH
KIRKENDALL SOUTH
701 AINSLIE WOOD
4799 AINSLIE WOOD WEST
1037 SOUTHAM
3092 CENTREMOUNT
4568 INCH PARK
5109 EASTMOUNT
5495 RALEIGH
2805 BENNETTO
3170 SHERWOOD
4724 ROSEDALE
4166 RED HILL
8357 VINCENT
825 GERSHOME
312
2048 WESTCLIFFE WEST
4432 MOUNTVIEW
3247 WESTCLIFFE EAST
3393 MOHAWK
1896 BONNINGTON
2812 BALFOUR
3804 HILL PARK
3007 BURKHOLME
3229 MACASSA
3963 HAMPTON HEIGHTS
6102 HUNTINGTON
13 KING'S FOREST LOWER
0 UPPER KING'S FOREST
3311 FESSENDEN
2779 GILBERT
5121 BUCHANAN
1345 YEOVILLE
3860 GREENINGDON
3027 BRUCEDALE
1507 THORNER
3444 LAWFIELD
3967 BERRISFIELD
2535
835 BARNETT
2977 GOURLEY
2536 KERNIGHAN
162 ERRINGHAN
188 JEROME
110 KEARA
40 ROSHDALE
714 RANDALL
2800 QUINNDALE
541 TRENHOLME
280 ALBION FALLS
72 FALKIRK WEST
1110 FALKIRK EAST
216 SHELDON
184 MEWBURN
144 RYCKMANS
75 BARNSTOWN
106 BUTLER
676 ELEANOR
1040 TEMPLEMEAD
29 RYMAL
79 NORTH HANNON
122 CARPENTER
26 KENNEDY WEST
600 KENNEDY EAST
486 ALLISON
11 CHAPPEL WEST
35 CHAPPEL EAST
151 BROUGHTON WEST
14 BROUGHTON EAST
20 WEST HANNON
55 SOUTH HANNON

1979 POPULATION STATISTICS FOR THE CITY OF HAMILTON

HAMILTON-WENTWORTH REGION
PLANNING AND DEVELOPMENT DEPARTMENT

PREPARED BY THE REGIONAL MUNICIPALITY
OF HAMILTON-WENTWORTH
PLANNING AND DEVELOPMENT DEPARTMENT
JULY 1980

HAMILTON PUBLIC LIBRARY
MAY 0 7 [illegible]
GOVERNMENT DOCUMENTS

4 major groups by neighbourhood (~~[illegible]~~ ~~[illegible]~~) and # per total neighbourhood

NEIGHBOURHOOD #	North End W. 6102	North End East 6103	6201	6202	6203	6204
TOTAL POPULATION	1835	4410	1840	880	675	1115
#1 MOTHER TONGUE	ENG. 1310	ENG. 3010	ENG. 1450	ENG. 645	ENG. 450	ENG. [illegible]
#2 "	ITA. 210	ITA. 425	ITA. 145	ITA. 60	ITA. 65	ITA 4[illegible]
#3 "	FRE. 45	FRE 125	FRE 140	FRE 25	FRE. 40	UKR 45
#4	UKR. 20	UKR. 40	UKR. 20	POL. 20	POL. 20	POL 40
OTHER	25	790	210	60	55	160
NEIGHBOURHOOD #	6205	6206	6207	Parkview West 6208	Parkview East 6209	Industrial 6211
TOTAL POPULATION	1210	85	5	2065	890	30
#1 MOTHER TONGUE	ENG. 940	ENG 60	ENG. 5	ENG. 1620	ENG. 740	ENG. [illegible]
#2 "	ITA. 45	FRE [illegible]		ITA [illegible]	ITA [illegible]	
#3 "	UKR. 35	[illegible]		FRE 15	FRE [illegible]	
#4 "	FRE. 30	[illegible]		UKR 60	[illegible]	
OTHER	160	[illegible]	[illegible]	230	[illegible]	[illegible]
NEIGHBOURHOOD #	Industrial West 6210	Hamilton Beach 6301	Confederation Pk 6302	Red Hill 6401	Vincent 6402	Gershome [illegible]
TOTAL POPULATION	575	[illegible]	60	[illegible]	3205	145
#1 MOTHER TONGUE	ENG. 450	ENG. [illegible]	ENG. 55	ENG. [illegible]	ENG. [illegible]	ENG. [illegible]
#2 "	ITA 50	[illegible]	FRE 5	ITA [illegible]	ITA 410	ITA [illegible]
#3 "	FRE 25	ITA [illegible]	[illegible] 5	UKR [illegible]	FRE 150	FRE [illegible]
#4 '	UKR [illegible]	UKR 10		[illegible]	GER 145	UKR [illegible]
OTHER	[illegible]	15	0	[illegible]	1200	[illegible]
NEIGHBOURHOOD #	Corman 6404	Greenford 6405	Kentley 6406	Riverdale West 6407	Riverdale East 6408	Grayside 6409
TOTAL POPULATION	4485	2070	3970	5455	1470	55
#1 MOTHER TONGUE	ENG. 32[illegible]	ENG. [illegible]	ENG. 2820	ENG. 4475	ENG. 1340	ENG. 40
#2 '	ITA. 320	ITA. 210	ITA. 465	FRE. 145	ITA. 150	FRE [illegible]
#3 "	UKR 135	[illegible]	FRE 165	ITA. 145	FRE [illegible]	[illegible]
#4 "	FRE 75	FRE [illegible]	POL. 40	GER 80	GER [illegible]	
OTHER	855	[illegible]	455	[illegible]	[illegible]	[illegible]

URHOOD #	Lakeley [illegible]	Nashdale [illegible]	Lower Kings Forest 6501	Rosedale 6502	Delta East 6503	[illegible]
POPULATION	[illegible]	[illegible]	[illegible]	[illegible]	[illegible]	[illegible]
#1 MOTHER TONGUE	ENG [illegible]	ENG [illegible]	ENG [illegible]	ENG [illegible]	ENG. 5475	[illegible]
#2 "	[illegible]		ITA [illegible]	ITA 450	ITA. 54	ITA [illegible]
#3 "	—			UKR. [illegible]	POL [illegible]	[illegible]
#4				POL [illegible]	UKR. [illegible]	[illegible]
OTHER	[illegible]	[illegible]	[illegible]	[illegible]	[illegible]	[illegible]

NEIGHBOURHOOD #	Glenview West [illegible]	Glenview East [illegible]	McQuesten West [illegible]	Normanhurst [illegible]	Homeside [illegible]	Crown Pt. East [illegible]
TOTAL POPULATION	2625	1225	7470	4115	3355	[illegible]
#1 MOTHER TONGUE	ENG 2010	ENG [illegible]	ENG [illegible]	ENG. 3255	ENG. [illegible]	ENG [illegible]
#2 "	[illegible]	ITA [illegible]	ITA [illegible]	ITA 275	[illegible]	[illegible]
#3 "	[illegible]	[illegible]	[illegible]	POL [illegible]	[illegible]	[illegible]
#4 "	[illegible]	[illegible]	[illegible]	UKR [illegible]	[illegible]	[illegible]
OTHER	325	210	560	395	975	[illegible]

NEIGHBOURHOOD #	McQuesten East 6511	Stinson [illegible]	St. Clair [illegible]	Blakeley [illegible]	Delta West [illegible]	Crown Poin West [illegible]
TOTAL POPULATION	1400	4410	3804	3345	2425	8165
#1 MOTHER TONGUE	ENG 9750	ENG. 3870	ENG. 2645	ENG [illegible]	ENG. [illegible]	ENG [illegible]
#2 "	ITA. 180	FRE 150	GER. 135	FRE. 210	ITA 225	ITA. [illegible]
#3 "	FRE 45	ITA. 135	ITA. 120	ITA. 115	POL. 135	[illegible]
#4 "	UKR 45	GER. 120	FRE 95	UKR. 90	UKR. 100	UKR [illegible]
OTHER	155	640	[illegible]	[illegible]	455	

NEIGHBOURHOOD #	Stipeley [illegible]	Gibson [illegible]	Landsdale [illegible]	Durand [illegible]	Corktown 6702	Beasley 6703
TOTAL POPULATION	[illegible]	[illegible]	[illegible]	[illegible]	[illegible]	[illegible]
#1 MOTHER TONGUE	ENG [illegible]	[illegible]	ENG [illegible]	[illegible]	ENG. [illegible]	[illegible]
#2 "	ITA. 1285	ITA 1330	ITA 1245	GER. 210	FRE. 140	ITA. 835
"	POL 715	FRE. [illegible]	FRE [illegible]	[illegible]	GER. [illegible]	[illegible]
#4 "	UKR. 400	[illegible]	[illegible]	ITA [illegible]	ITA [illegible]	[illegible]
OTHER	[illegible]	[illegible]	[illegible]	[illegible]	[illegible]	[illegible]

	Central	Chedoke Pk	Kirkendall South	Kirkendall North	Strathcona	Ainslie Wood West
URHOOD #	[illegible]	[illegible]	[illegible]	[illegible]	[illegible]	[illegible]
OPULATION	[illegible]			[illegible]	[illegible]	[illegible]
#1 MOTHER TONGUE	[illegible]	[illegible]	[illegible]	[illegible]	[illegible]	[illegible]
#2 "	ITA 130	[illegible]	GER 160	[illegible]	[illegible]	[illegible]
#3 "	FRE 90	[illegible]	ITA [illegible]	[illegible]	[illegible]	[illegible]
#4 "	UKR 50	[illegible]	[illegible]	[illegible]	[illegible]	[illegible]
OTHER	105	[illegible]	[illegible]	[illegible]	[illegible]	[illegible]

	Ainslie Wood	Ainslie Wood East	Westdale South	Westdale North	Cootes Paradise	Ainslie Wood North
NEIGHBOURHOOD #	[illegible]	[illegible]	[illegible]	[illegible]	[illegible]	[illegible]
TOTAL POPULATION	[illegible]	[illegible]	[illegible]	[illegible]	[illegible]	[illegible]
#1 MOTHER TONGUE	[illegible]	[illegible]	[illegible]	[illegible]	[illegible]	[illegible]
#2 "	GER. [illegible]	[illegible]	GER. [illegible]	GER. [illegible]	[illegible]	[illegible]
#3 "	ITA 30	[illegible]	[illegible]	[illegible]	[illegible]	[illegible]
#4 "	UKR 25	[illegible]	[illegible]	[illegible]		[illegible]
OTHER	[illegible]	[illegible]	[illegible]	[illegible]	[illegible]	[illegible]

	Fessenden	Gilbert	Rolston	Yeoville	Bennington	Southam
NEIGHBOURHOOD #	[illegible]	[illegible]	[illegible]	7104	7105	[illegible]
TOTAL POPULATION	[illegible]	[illegible]	[illegible]	[illegible]	[illegible]	[illegible]
#1 MOTHER TONGUE	[illegible]	[illegible]	[illegible]	[illegible]	[illegible]	[illegible]
#2 "	ITA [illegible]	ITA 215	ITA 315	[illegible]	ITA [illegible]	[illegible]
#3 "	[illegible]	FRE 35	UKR 105	[illegible]	[illegible]	[illegible]
#4 "	[illegible]	POL [illegible]	FRE 35	[illegible]	UKR 40	GER [illegible]
OTHER	225	255	505	150	[illegible]	[illegible]

	Buchanan	Mohawk	Westcliffe East	Westcliffe West	Mountview	Greeningdo
NEIGHBOURHOOD #	7107	7108	7109	[illegible]	7111	[illegible]
TOTAL POPULATION	3555	960	[illegible]	2175	3500	[illegible]
#1 MOTHER TONGUE	[illegible]	[illegible]	[illegible]	[illegible]	[illegible]	[illegible]
#2 "	ITA [illegible]	ITA 40	ITAL. [illegible]	ITAL. 140	ITA. 240	ITA [illegible]
"	GER [illegible]	[illegible]	GER [illegible]	GER. [illegible]	[illegible]	[illegible]
#4 "	POL 40	UKR. 10	UKR 40	POL. 20	FRE 25	FRE [illegible]
OTHER	[illegible]	[illegible]	[illegible]	[illegible]	[illegible]	[illegible]

URHOOD #	Bruleville 7202	thorner 7203	Lawfield [illegible]	Macassa [illegible]	Burkholme [illegible]	Hill Park [illegible]
POPULATION	32[illegible]	15[illegible]	[illegible]	[illegible]	[illegible]	[illegible]
#1 MOTHER TONGUE	ENG 2785	ENG 1290	ENG 2[illegible]	ENG 2410	ENG 3410	ENG [illegible]
#2 "	ITA 1[illegible]	ITA [illegible]	ITA 235	ITA 1[illegible]	ITA [illegible]	ITA 20
#3 "	FRE [illegible]	FRE 40	FRE [illegible]	FRE 75	[illegible]	UKR [illegible]
#4 "	GER 55	GER 25	GER [illegible]	[illegible]	GER [illegible]	[illegible]
OTHER	[illegible]	125	250	15	[illegible]	[illegible]

NEIGHBOURHOOD #	Balfour 7208	Centremount 7209	Inch Park 7210	Raleigh 7212	Berrisfield 7301	Lisgar [illegible]
TOTAL POPULATION	[illegible]	[illegible]	45[illegible]	[illegible]	[illegible]	[illegible]
#1 MOTHER TONGUE	ENG [illegible]	ENG [illegible]	ENG [illegible]	ENG [illegible]	ENG [illegible]	[illegible]
#2 "	ITA 300	ITA 15	ITA 1[illegible]	ITA 75	ITA [illegible]	ITA [illegible]
#3 "	UKR 55	[illegible] 40	[illegible]	[illegible]	[illegible] 30	[illegible]
#4 "	GER [illegible]	FRE 3[illegible]	FRE 15	[illegible] 10	GER [illegible]	[illegible]
OTHER	3[illegible]	[illegible]	400	[illegible]	25[illegible]	[illegible]

NEIGHBOURHOOD #	Huntington 7304	Hampton Hgts 7305	Sunninghill 7306	Sherwood 7307	Broughton E 7401	West Hannon 740[illegible]
TOTAL POPULATION	[illegible]	[illegible]	[illegible]	[illegible]	[illegible]	[illegible]
#1 MOTHER TONGUE	[illegible]	[illegible]	[illegible]	[illegible]	ENG [illegible]	[illegible]
#2 "	ITA 20[illegible]	ITA [illegible]	[illegible]	[illegible]	[illegible] 5	
#3 "	GER 135	[illegible]	[illegible] 75	[illegible] 35	[illegible] 5	
#4 "	[illegible] 15	GER [illegible]	[illegible]	[illegible] 50		
OTHER	5[illegible]	[illegible]	[illegible]	[illegible]	0	[illegible]

NEIGHBOURHOOD #	South Hannon 7403	North Hannon 7404	Rymal 7405	Templemead 7406	Quinndale 7407	Trenholme 74[illegible]
TOTAL POPULATION	[illegible]	[illegible]	60	645	1510	[illegible]
#1 MOTHER TONGUE	ENG 45	[illegible] 75	ENG [illegible]	ENG 570	ENG 1280	ENG 3[illegible]
#2 "	ITA [illegible]	UKR 10	[illegible] 5	[illegible] 10	ITA [illegible]	[illegible]
#3 "	NETH 5	NETH 40		GER 10	FRE 30	ITA 10
#4 "	[illegible] 5	[illegible] 5		[illegible] 10	[illegible]	[illegible]
OTHER	0	[illegible]	[illegible]	35	[illegible]	[illegible]

. ⑤ .

NEIGHBOURHOOD #	7409	7501	7502	7504	7505	7506
TOTAL POPULATION	140	505	90	105	410	115
#1 MOTHER TONGUE	ENG 130	ENG 4[illegible]5	ENG [illegible]	ENG 90	ENG 355	ENG [illegible]
#2 "		NETH 30	ITA 5		ITA 15	NETH 15
#3 "		GER 15	GER 5		FRE 10	FRE 5
#4		UKR 15	NETH 5		GER 10	
OTHER	10	40	10	15	20	-

NEIGHBOURHOOD #	7507	7508	7509	7510	7511	7512
TOTAL POPULATION	85	[illegible]	[illegible]	145	55	[illegible]
#1 MOTHER TONGUE	ENG 75	ENG [illegible]	[illegible]	ENG 115	ENG 40	[illegible]
#2 "	NETH 5	FRE 15	ITA [illegible]	ITA 15	[illegible] 5	ITA 10
#3 "		ITA 5	[illegible]	NETH 5		GER 10
#4 "		GER 5	[illegible]			[illegible] 5
OTHER	5	5	[illegible]	10	10	5

NEIGHBOURHOOD #	7601	7603	7604	7605	7606	7607
TOTAL POPULATION	210	[illegible]	[illegible]	[illegible]	[illegible]	[illegible]
#1 MOTHER TONGUE	ENG 190	ENG [illegible]	ENG [illegible]	[illegible]	[illegible]	[illegible]
#2 "	ITAL 5	ITA [illegible]	GER 10	[illegible]	[illegible] 5	[illegible]
#3 "	UKR 5	NETH [illegible]	ITA 5	[illegible]	[illegible]	[illegible]
#4 "	GER 5	[illegible] 15	[illegible] 5	[illegible]	[illegible]	
OTHER	5	30	[illegible]		75	

NEIGHBOURHOOD #	7608	7609	7610	7611	Eastmount 7211	NOT LISTED
TOTAL POPULATION	65	2920	2295	240	5480	
#1 MOTHER TONGUE	ENG [illegible]	ENG [illegible]	ENG [illegible]	ENG [illegible]	Eng 4770	
#2 "	NETH [illegible]	ITA [illegible]	ITA [illegible]	ITA 15	Hol. 160	
#3 "	FRE [illegible]	GER [illegible]	NETH 30	FRE 5	Ger 90	
#4 "		[illegible] 30	FRE 25	[illegible] 5	Ital. 65	
OTHER	[illegible]	110	[illegible]	30	OTHER [illegible]	

Percent of pop by Neighbourhood.

NEIGHBOURHOOD #	N. End W	N. End E	6201	6202	6203	6204-
TOTAL POPULATION	1839	4410	1590	[illegible]	675	[illegible]
% #1 MOTHER TONGUE	71.39 Eng	Eng 69.26	14.07	Eng 80.63	Eng 67.41	Eng 73.9
% #2 "	11.44 It	It [illegible]	8.20	7.5	[illegible]	[illegible]
% #3 "	2.46 Fr	Fr 2.83	5.29	It 3.13	5.93	4.0
% #4	1.0 [illegible]	0.9	1.32	2.59	4.44	[illegible]
OTHER	13.89	17.91	11.10	7.5	[illegible]	[illegible]

NEIGHBOURHOOD #	6205	6206	6207	Parkview W 6208	Parkview E	Industria
TOTAL POPULATION	1210	[illegible]	5	7065	[illegible]	[illegible]
#1 MOTHER TONGUE	[illegible]	[illegible]	[illegible]	78.45	[illegible]	66.66
#2 "	[illegible]	11.46	—	[illegible]	5.00	
#3 "	[illegible]	5		3.63	4.49	
#4 "	[illegible]	[illegible]	—	[illegible]	1.68	/
OTHER	13.22	[illegible]		11.14	5.62	33.33

NEIGHBOURHOOD #	Industrial W	CHECK ORIG m FICHE Ham Beach	Confederation Pk	Red Hill	Vincent	Gershome
TOTAL POPULATION	575	[illegible]	60	5475	8205	6445
#1 MOTHER TONGUE	[illegible]	[illegible]	[illegible]	74.82	[illegible]	[illegible]
#2 "	[illegible]	[illegible]	3.33	[illegible]	5.00	11.40
#3 "	4.3	0.73	3.33	[illegible]	1.8	.78
#4 "	1.74	[illegible]	—	[illegible]	Ger 1.77	.78
OTHER	[illegible]	5.60	—	[illegible]	14.62	[illegible] 15

NEIGHBOURHOOD #	Corman	Greenford	Kentley	Riverdale W	Riverdale E	Greyside
TOTAL POPULATION	4485	2070	5470	5455	1570	55
#1 MOTHER TONGUE	72.69	63.15	Eng 71.05	Eng 82.03	Eng [illegible]	[illegible]
#2 "	7.13	[illegible]	1.71	It 2.66	8.02	13.18
#3 "	3.46	5.14	2.51	2.66	2.67	[illegible]
#4 "	2.15	[illegible]	3.27	1.49	Ger 1.60	/
OTHER	13.35	16.91	[illegible]	11.00	13.64	/

NEIGHBOURHOOD #	Lakley	Nashdale	Lower Kings Forest	Rosedale	Delta E	Bartonvill
TOTAL POPULATION	[illegible]	[illegible]	[illegible]	5025	4935	[illegible]
#1 MOTHER TONGUE	66.67	80%	60.0	Eng 61.65	Eng 71.47	Eng 72.7
#2 "	33.33		20.0	Ita 8.85	Ita 7.11	Ita 5.0
#3 "	=			Ukr 2.06	Pol 4.43	Ukr 3.4
#4	/			Pol 2.06	Ukr 4.02	Pol 3.0
OTHER	-	20.0	20.00	17.65		15.13

NEIGHBOURHOOD #	Glenview W	Glenview E	McQueston W	Normanhurst	Homeside	Crown Pt. E
TOTAL POPULATION	2625	1225	7470	4115	7355	[illegible]
#1 MOTHER TONGUE	Eng 76.57	Eng 66.94	Eng 84.67	Eng 79.10	Eng 77.7	E
#2 "	Ita 6.86	Ita 8.16	Ita 4.48	Ita 6.68	Ita 6.19	Ita
#3 "	Ukr 2.86	Ukr 4.49	Fr 2.41	Pol 2.79	Ukr 2.31	Fr
#4 "	Pol 1.33	Pol 3.07	Pol .80	Ukr 1.86	Pol 2.18	Po
OTHER	12.38	17.14	7.50	9.60	11 90	

NEIGHBOURHOOD #	McQuesten E	Stinson	St Clair	Blakeley	Delta W	Crown Pt
TOTAL POPULATION	1400	4910	[illegible]	7745	2425	5165
#1 MOTHER TONGUE	Eng 7.86	Eng 75.82	Eng 74.79	Eng 15.92	Eng 63.09	Eng 63.
#2 "	Ita 12.86	Fr 3.05	Ger 3.55	Fr 6.28	Ita 9.28	Ukr 7.8
#3 "	Fr 3.21	Ita 3.02	Ita 3.15	Ita 3.44	Pol 5.57	Pol 4.2
#4 '	Ukr 3.21	Ger 2.44	Fr 2.50	Ukr 2.70	Ukr 4.23	Ukr 3.0
OTHER	11.07	13.03	16.69	50.03	17.94	1[illegible]

NEIGHBOURHOOD #	Stipley	Gibson	Landsdale	Durand	Corktown	Beasley
TOTAL POPULATION	7945	[illegible]	3761	10,940	[illegible]	[illegible]
#1 MOTHER TONGUE	Eng 54.02	Eng [illegible]	Eng 64.21	Eng 85.15	Eng 78.83	Eng [illegible]
#2 '	Ita 16.28	Ita 16.45	Ita 14.21	Ger 1.92	Fr 2.28	Ita 17.
#3 "	Pol 9.06	Fr. 3.02	Fr 2.11	Fr 1.65	Ger 2.19	Fr 2.9
#4 "	Ukr 5.83	Pol 2.72	Ukr 1.25	Ita 1.32	Ita 2.11	Ukr [illegible]
OTHER	14.82	15.75	17.75	10.05	16.38	20.

NEIGHBOURHOOD #	Central 6704	Chedoke [illegible]	Kirkendall South 6802	Kirkendall North 6803	Strathcona 6804	[illegible] West 6901
T[illegible] POPULATION	3940	30	5160	7025	7395	4335
#1 MOTHER TONGUE	Eng. 58.38	Eng. 83.33	Eng. 80.22	Eng 78.29	Eng 65.60	Eng 81.10
#2 "	It. 22.34	Fr. 16.66	Ger. 5.06	Ita. 4.98	Ita 12.78	Ger 2.91
#3 "	Fr. 2.28	Ger. 16.66	Ita 1.74	Ger. 2.92	Fr 1.43	Fr 1.77
#4 "	Ukr 1.27	Neth. [illegible]	1.27	2.25	Ger 1.55	Fr 1.04
OTHER	15.36	–	11.71	11.53	19.10	13.29

NEIGHBOURHOOD #	Ainslie Wood 6902	Ainslie Wood East 6903	Westdale South 6904	Westdale North 6905	Cootes Paradise 6906	[illegible] North 6907
TOTAL POPULATION	805	3185	5385	2440	60	950
#1 MOTHER TONGUE	Eng 67.08	Eng 82.87	Eng 81.26	Eng 80.[illegible]	Eng 83.33	Eng [illegible]
#2 "	Ger 9.94	Ger 2.90	Ger 2.79	Ger 3.28	Fr 8.33	Ger 2.04
#3 "	Ita 3.73	Ita 2.11	Ita 1.30	Ita 2.87	Neth 8.33	Ita [illegible]
#4 "	Ukr 3.11	Pol 1.05	Fr. 0.43	Ukr 1.43		Fr 1.02
OTHER	11.15	11.20	13.74	11.48	0	11.20

NEIGHBOURHOOD #	Fessenden 7101	Gilbert 7102	Rolston 7103	Yeoville 7104	Bonnington 7105	Southam 7106
TOTAL POPULATION	2205	2910	3080	1330	2085	1100
#1 MOTHER TONGUE	Eng 82.54	Eng. 78.92	Eng. 79.53	Eng 67.29	Eng 83.93	Eng 84.50
#2 "	Ita. 4.54	Ita 9.93	Ita 1.79	Ita 15.41	Ita 3.50	Ita 3.65
#3 "	Ukr. 1.85	Fr. 1.33	Ukr 2.07	[illegible] 2.26	Ger 1.92	Neth [illegible]
#4 "	Fr 0.91	Pol 1.05	Fr 1.67	Fr 1.50	Ukr 1.20	Ger 1.[illegible]
OTHER	10.20	8.89	9.44	13.53	9.39	7.[illegible]

NEIGHBOURHOOD #	Buchanan 7107	Mohawk 7108	Westcliffe East 7109	Westcliffe West 7110	Mountview 7111	Greeningdon 7201
TOTAL POPULATION	3555	960	3445	2175	3500	[illegible]
#1 MOTHER TONGUE	Eng 77.50	Eng 82.81	Eng. 83.16	Eng 81.61	Eng 81.72	Eng 74.54
#2 "	Ita 7.31	Ita 4.16	Ita 3.77	Ita 6.44	Ita 8.29	Ita 12.18
[illegible] "	Ger 3.66	Pol 1.56	Ger 2.61	Ger. 2.76	Ger 2.14	Ger 2.21
#4 "	Pol 1.13	Ukr 1.04	Ukr. 1.16	Pol 0.92	Fr. 0.71	Fr. 2.[illegible]
OTHER	10.41	10.42	9.14	8.28	7.14	4.06

NEIGHBOURHOOD #	Bruleville	Thorner	Lawfield	Macassa	Burkholm	Hill Park
[illegible]al POPULATION	3266	1532	3400	[illegible]	[illegible]	[illegible]
#1 MOTHER TONGUE	86.81	83.73	82.43	83.74	[illegible]	E. [illegible]
#2 "	3.27	3.87	6.90	5.47	[illegible]	I 6.27
#3 "	1.71	[illegible]	I 1.70	I 2.10	I 1.94	UKr 1.20
#4 "	1.71	1.61	1.36	1.39	1.04	I 1.20
OTHER	7.04	7.41	7.44	7.34	5.71	[illegible]

NEIGHBOURHOOD #	Balfour	Centremount	Inch Park	Raleigh	Berrisfield	Lisgar
TOTAL POPULATION	[illegible]	[illegible]	[illegible]	[illegible]	[illegible]	[illegible]
#1 MOTHER TONGUE	76.56	87.40	84.91	87.62	[illegible]	70.59
#2 "	[illegible]	2.64	[illegible]	[illegible]	3.96	[illegible]
#3 "	[illegible]	[illegible]	[illegible]	1.05	I 1.36	[illegible]
#4 "	1.64	[illegible]	1.54	[illegible]	[illegible]	[illegible]
OTHER	[illegible]	[illegible]	[illegible]	6.66	[illegible]	[illegible]

NEIGHBOURHOOD #	Huntington	Hampton Hts	Sunninghill	Sherwood	Broughton E.	W. Hannon
TOTAL POPULATION	[illegible]	[illegible]	[illegible]	[illegible]	[illegible]	[illegible]
#1 MOTHER TONGUE	[illegible]	[illegible]	[illegible]	[illegible]	[illegible]	100
#2 "	[illegible]	[illegible]	[illegible]	[illegible]	[illegible]	
#3 "	2.61	[illegible]	2.44	[illegible]	Pol [illegible]	
#4 "	P. 1.16	1.26	[illegible]	1.47		
OTHER	[illegible]	[illegible]	6.82	[illegible]		

NEIGHBOURHOOD #	S Hannon	N Hannon	Rymal	Templemead	Quinndale	Trenholm
TOTAL POPULATION	[illegible]	[illegible]	[illegible]	[illegible]	1510	[illegible]
#1 MOTHER TONGUE	E. [illegible]	71.43	[illegible]	[illegible]	84.78	[illegible]
#2 "	3.33	[illegible]	1.17	1.15	[illegible]	[illegible]
#3 "	[illegible]	[illegible]		1.15	1.09	[illegible]
#4 "	P. [illegible]	P. 4.76		1.15	[illegible]	[illegible]
OTHER				[illegible]	[illegible]	[illegible]

NEIGHBOURHOOD #	Albion Falls	Chappel W	Broughton W	Eleanor	Butler	Allison
[illegible] POPULATION	14[illegible]	[illegible]	10[illegible]	41[illegible]	11[illegible]	[illegible]
#1 MOTHER TONGUE	[illegible]	[illegible] 72.22	Eng 85.71	[illegible]	Eng [illegible]	[illegible]
#2 "	-	Ita 5.55		Ita 3.[illegible]	[illegible] 9.70	[illegible]
#3 "		[illegible] 5.55		[illegible] 3.44	[illegible] 4.[illegible]	[illegible]
#4 "	-	[illegible]		[illegible] 3.44		[illegible]
OTHER	7.1[illegible]	11.11	14.2[illegible]	4.[illegible]		[illegible] 12.[illegible]

NEIGHBOURHOOD #	Barnstown	Ryckman's	Jerome	Crerar	Rushdale	Randall
TOTAL POPULATION	[illegible]	1[illegible]	3[illegible]	14[illegible]	5[illegible]	1[illegible]
#1 MOTHER TONGUE	[illegible]	[illegible]	[illegible] 79.5[illegible]	[illegible]	Eng 72.7[illegible]	[illegible]
#2 "	Ital [illegible]	[illegible] 5.40	[illegible] 4.0[illegible]	[illegible] 10.[illegible]	[illegible] 9.0[illegible]	[illegible]
#3 "		[illegible]	[illegible] 2.04	Ital 3.45		[illegible] 6.4[illegible]
#4 "		[illegible]	[illegible]	-		[illegible] 3.2[illegible]
OTHER	[illegible]	[illegible]	[illegible]	[illegible]	16.1[illegible]	[illegible]

NEIGHBOURHOOD #	Carpenter	Kennedy E	Mewburn	Sheldon	Falkirk E.	Falkirk W
TOTAL POPULATION	[illegible]	5[illegible]	17[illegible]	14[illegible]	7[illegible]	[illegible]
#1 MOTHER TONGUE	[illegible]	Eng 74.7[illegible]	[illegible]	[illegible]	Eng 72.[illegible]	[illegible]
#2 "	[illegible] 2.3[illegible]	[illegible] 10.[illegible]	[illegible] 5.71	Ital [illegible]	[illegible] 13.[illegible]	[illegible]
#3 "	[illegible] 2.34	Ital 3.45	[illegible]	[illegible] 3.45	[illegible] 2.74	[illegible]
#4 "	[illegible] 2.3[illegible]	[illegible]	Po [illegible]	[illegible] 3.45	Ital 1.37	
OTHER	[illegible]	5.22	5.71	[illegible]	10.27	[illegible]

NEIGHBOURHOOD #	Gurnett	Gilkson	Gourlay	Kernahan	Eastmount	Chappel E & Kenned [illegible]
TOTAL POPULATION	[illegible]	[illegible]	[illegible]	[illegible]	[illegible]	
#1 MOTHER TONGUE	[illegible]	[illegible] 55.[illegible]	[illegible]	Eng 77.[illegible]	Eng [illegible]	
#2 "	Ita 15.[illegible]	[illegible]	[illegible]	[illegible] 6.2[illegible]	[illegible]	
[illegible]3 "	[illegible]	[illegible] 1.37	[illegible] 1.51	[illegible] 2.0[illegible]	[illegible] 1.0[illegible]	
#4 "	-	[illegible]	[illegible] 1.0[illegible]	[illegible]	[illegible] 1.2[illegible]	
OTHER	-	[illegible]	[illegible]	10.[illegible]	7.[illegible]	

	[illegible]	[illegible]	[illegible]	[illegible]	[illegible]
Neighborhood #	[illegible]	[illegible]		[illegible]	
Total Population	[illegible]	[illegible]	[illegible]	[illegible]	[illegible]
< gr. 9	[illegible]		[illegible]	[illegible]	[illegible]
9 - 13	[illegible]	[illegible]	[illegible]	[illegible]	[illegible]
non-univ	[illegible]	[illegible]	[illegible]	[illegible]	
univ	[illegible]	[illegible]		[illegible]	
other					

	[illegible]	[illegible]		[illegible]	[illegible]
Neighborhood		[illegible]		[illegible]	[illegible]
Total Population	25		[illegible]	[illegible]	[illegible]
< gr. 9	[illegible]		[illegible]		[illegible]
9 - 13	[illegible]	10	1550	[illegible]	[illegible]
non-univ.	[illegible]		[illegible]	[illegible]	[illegible]
univ.	[illegible]		[illegible]	[illegible]	[illegible]
other					

	[illegible]	[illegible]	[illegible]	[illegible]	[illegible]
Neighborhood	6505	6506	6501	6502	6509
Total population	2200	1000	5250	3255	5790
< gr. 9	[illegible]	245	1555	1055	2180
9 - 13	[illegible]	[illegible]	1800	700	1110
non univ	250	105	555	775	60
univ	210	150	250	170	18[illegible]
other					

	[illegible]	[illegible]	[illegible]	[illegible]	[illegible]
Neighborhood	6510	6511	[illegible]	[illegible]	[illegible]
Total Population	4865	1050	4075	[illegible]	[illegible]
< gr 9	1770	410	1145	755	775
9 - 13	2295	470	1725	1405	1215
non univ	485	85	430	420	395
univ	215	30	515	475	255
other					

	[illegible]	[illegible]	[illegible]	[illegible]	[illegible]
Neighborhood #	[illegible]	[illegible]	[illegible]	[illegible]	[illegible]
Total Population	[illegible]	[illegible]	[illegible]	[illegible]	[illegible]
< gr. 9	[illegible]	[illegible]	[illegible]	[illegible]	[illegible]
9-13	[illegible]	[illegible]	[illegible]	[illegible]	[illegible]
non-univ	[illegible]	[illegible]	[illegible]	[illegible]	[illegible]
univ	[illegible]	[illegible]	[illegible]	[illegible]	[illegible]
other					

	[illegible]	[illegible]	[illegible]	[illegible]	[illegible]
Neighbourhood	6701	6702	6703	6704	[illegible]
Total Population	[illegible]	5550	[illegible]	[illegible]	[illegible]
< gr. 9	2390	[illegible]	[illegible]	[illegible]	[illegible]
9 - 13	4080	2225	1470	[illegible]	[illegible]
non-univ.	[illegible]	[illegible]	[illegible]	[illegible]	[illegible]
univ.	[illegible]	[illegible]	[illegible]	[illegible]	0
other					

	[illegible]	[illegible]	[illegible]	[illegible]	[illegible]
Neighbourhood	[illegible]	[illegible]	[illegible]	[illegible]	[illegible]
total population	[illegible]	[illegible]	[illegible]	[illegible]	[illegible]
< gr. 9	[illegible]	[illegible]	[illegible]	[illegible]	[illegible]
9-13	[illegible]	2515	[illegible]	[illegible]	[illegible]
non univer	[illegible]	[illegible]	[illegible]	[illegible]	[illegible]
univ	[illegible]	[illegible]	[illegible]	[illegible]	[illegible]
other					

	[illegible]	[illegible]	[illegible]	[illegible]	[illegible]
Neighbourhood	[illegible]	[illegible]	[illegible]	[illegible]	[illegible]
Total Population	[illegible]	[illegible]	[illegible]	[illegible]	[illegible]
< gr 9	[illegible]	[illegible]	[illegible]	0	[illegible]
9-13	1420	[illegible]	[illegible]	[illegible]	[illegible]
non univ	[illegible]	[illegible]	[illegible]	[illegible]	[illegible]
univ	[illegible]	[illegible]	[illegible]	[illegible]	[illegible]
other					

9.

8

	Fessenden	Gilbert	Kolston	Yeoville	Bennington
Neighbourhood	[illegible]	[illegible]	[illegible]	[illegible]	[illegible]
Total Population	[illegible]	1840	[illegible]	[illegible]	[illegible]
< gr. 9	[illegible]	[illegible]	[illegible]	[illegible]	[illegible]
9 - 13	[illegible]	[illegible]	[illegible]	[illegible]	[illegible]
non-univ	[illegible]	[illegible]	[illegible]	[illegible]	[illegible]
univ	[illegible]	[illegible]	[illegible]	[illegible]	[illegible]
other					

	Southam	Buchanan	Mohawk	Westcliffe E.	West
Neighbourhood	[illegible]	[illegible]	[illegible]	[illegible]	[illegible]
Total Population	[illegible]	[illegible]	[illegible]	[illegible]	[illegible]
< gr. 9	160	[illegible]	[illegible]	[illegible]	[illegible]
9 - 13	[illegible]	[illegible]	[illegible]	1420	[illegible]
non-univ	120	[illegible]	[illegible]	[illegible]	[illegible]
univ	[illegible]	[illegible]	[illegible]	[illegible]	[illegible]
other					

	Mountview	Greenington	Earleville	Thorner	L
Neighbourhood	[illegible]	[illegible]	[illegible]	[illegible]	[illegible]
Total population	[illegible]	[illegible]	[illegible]	[illegible]	[illegible]
< gr. 9	[illegible]	[illegible]	[illegible]	[illegible]	[illegible]
9 - 13	[illegible]	[illegible]	[illegible]	[illegible]	[illegible]
non univ	[illegible]	[illegible]	[illegible]	[illegible]	[illegible]
univ	[illegible]	[illegible]	[illegible]	[illegible]	[illegible]
other					

	Mac	Bankholm	Hill	Balfour	Centremount
Neighbourhood	[illegible]	[illegible]	[illegible]	[illegible]	[illegible]
Total Population	[illegible]	[illegible]	[illegible]	[illegible]	[illegible]
< gr. 9	720	[illegible]	[illegible]	[illegible]	[illegible]
9 - 13	[illegible]	[illegible]	[illegible]	[illegible]	[illegible]
non univ	[illegible]	[illegible]	[illegible]	[illegible]	[illegible]
univ	[illegible]	[illegible]	[illegible]	[illegible]	[illegible]
other	[illegible]				

	Inch [illegible]	E [illegible]	Kal.	Berrisfield	LISGAR
Neighbourhood #	[illegible]	[illegible]	[illegible]	[illegible]	[illegible]
Total Population	[illegible]	4[illegible]	[illegible]	[illegible]	[illegible]
< gr. 9	410	[illegible]	[illegible]	[illegible]	[illegible]
9 - 13	[illegible]	[illegible]	[illegible]	[illegible]	[illegible]
non-univ	[illegible]	[illegible]	[illegible]	[illegible]	[illegible]
univ	[illegible]	[illegible]	[illegible]	[illegible]	[illegible]
other					

	Huntington	Hampton [illegible]	Sunninghill	Sher[illegible]	Broughton E
Neighbourhood	7304	[illegible]	[illegible]	[illegible]	[illegible]
Total Population	[illegible]	[illegible]	[illegible]	[illegible]	[illegible]
< gr. 9	[illegible]	[illegible]	[illegible]	[illegible]	[illegible]
9 - 13	[illegible]	[illegible]	[illegible]	[illegible]	[illegible]
non-univ	[illegible]	[illegible]	[illegible]	[illegible]	[illegible]
univ	[illegible]	[illegible]	[illegible]	[illegible]	
other					

	W. H[illegible]	S.H.	N.H[illegible]	Rymal	Templemead
Neighbourhood	[illegible]	[illegible]	[illegible]	[illegible]	[illegible]
total population	[illegible]	[illegible]	[illegible]	[illegible]	[illegible]
< gr. 9	[illegible]	[illegible]	[illegible]	[illegible]	[illegible]
9 - 13	[illegible]	[illegible]	[illegible]	[illegible]	[illegible]
non univ	[illegible]	[illegible]	[illegible]	[illegible]	[illegible]
univ		[illegible]	[illegible]	[illegible]	[illegible]
other					

	Quindale	Trent[illegible]	Albion Falls	Allison	Chappel W.
Neighbourhood	[illegible]	[illegible]	[illegible]	[illegible]	[illegible]
Total Population	[illegible]	[illegible]	[illegible]	[illegible]	[illegible]
< gr. 9	[illegible]	[illegible]	[illegible]	[illegible]	[illegible]
9 - 13	[illegible]	130	[illegible]	[illegible]	[illegible]
non univ	[illegible]	[illegible]	[illegible]	[illegible]	[illegible]
univ	[illegible]	[illegible]	[illegible]	[illegible]	[illegible]
other					

	Broughton W.	Eleanor	Butler	Barnstown	Ryckmans
Neighborhood #	7504	7505	7506	7507	750[illegible]
Total Population	35	[illegible]	[illegible]	[illegible]	[illegible]
< gr. 9	35	[illegible]	[illegible]	[illegible]	[illegible]
9 - 13	40	[illegible]	[illegible]	[illegible]	[illegible]
non-univ	15	[illegible]	10	[illegible]	[illegible]
univ	[illegible]	[illegible]	[illegible]	[illegible]	[illegible]
[illegible]					

	Jerome	Cerar	Rusk	Randall	Carpenter
Neighborhood #	7509	[illegible]	[illegible]	[illegible]	[illegible]
Total Population	[illegible]	[illegible]	[illegible]	[illegible]	[illegible]
< gr. 9	[illegible]	[illegible]	[illegible]	[illegible]	[illegible]
9 - 13	[illegible]	[illegible]	[illegible]	70	[illegible]
non-univ	[illegible]	[illegible]	-	[illegible]	[illegible]
univ	[illegible]	7	[illegible]	20	5
[illegible]					

	K[illegible] W	K[illegible] E	Men[illegible]	F[illegible] E	W[illegible]
Neighborhood #	[illegible]	[illegible]	[illegible]	[illegible]	[illegible]
Total Population	[illegible]	[illegible]	[illegible]	[illegible]	[illegible]
< gr. 9	[illegible]	[illegible]	[illegible]	[illegible]	[illegible]
9 - 13	[illegible]	[illegible]	[illegible]	[illegible]	[illegible]
non univ	[illegible]	[illegible]	[illegible]	[illegible]	[illegible]
univ	[illegible]	5	[illegible]	[illegible]	
[illegible]					

	Garnett	Gilkson	Gourly	Konnighan	
Neighborhood #	[illegible]	[illegible]	7510	7[illegible]	
Total Population	[illegible]	[illegible]	[illegible]	[illegible]	
< gr. 9	[illegible]	150	[illegible]	[illegible]	
9 - 13	[illegible]	[illegible]	[illegible]	[illegible]	
non univ	[illegible]	[illegible]	[illegible]	20	
univ	[illegible]	[illegible]	[illegible]	25	
[illegible]					

Education - %age of total Population

Neighbourhood #	Dundorn	N. End E	6201	6202	6203
Total Population	1300 ~~6107~~	3185 ~~6103~~	1260 ~~6201~~	545 ~~6202~~	470
< Gr. 9	49.23 ~~49.23~~	48.35	46.43	44.95	48.94
9-13	38.46	42.07	44.44	44.04	39.36
non-univ	8.85	5.49	6.35	10.09	8.51
univ	3.85	3.92	2.38	2.75	3.19
other					

Neighbourhood	6204	6205	6206	6207	Parkview W
Total Population	795	945	55	10	1465
< Gr. 9	44.65	39.68	45.45	100.00	35.49
9-13	42.77	48.68	45.45		47.78
non-univ	7.55	7.41	9.09		10.92
univ	5.03	4.23			6.48
other					

	[illegible]	[illegible]		[illegible]	
Neighbourhood	6209	6211	6213	6301	[illegible]
Total population	635	25	390	1515	25
< Gr. 9	33.07	30.00	51.82	24.60	20.00
9-13	51.18	70.00	51.74	25.41	[illegible]
non univer	11.02	0	6.41	12.46	20.00
univ	3.73	0	2.56	1.53	0
other					

	Red Hill	Vincent	Gershome	Corman	Greenford
Neighbourhood	6401	6402	64.3	6404	6405
Total Population	2435	[illegible]	[illegible]	[illegible]	[illegible]
< Gr. 9	[illegible]	[illegible]	[illegible]	[illegible]	[illegible]
9-13	[illegible]	[illegible]	[illegible]	[illegible]	[illegible]
[illegible]	[illegible]	[illegible]	[illegible]	[illegible]	[illegible]
univ	14.37	[illegible]	[illegible]	[illegible]	[illegible]

	[illegible]	[illegible]	[illegible]	[illegible]	[illegible]
Neighbourhood#	6400	6401	[illegible]	6409	[illegible]
Total Population	2440	42[illegible]	1[illegible]0	50	5
< gr. 9	35.31	15.83	19.05	20.0	100
9-13	46.17	55.36	51.2	50.00	0
non-univ	11.36	10.43	16.45	10.00	0
univ	6.39	13.5	5.13	10.0	[illegible]
other					

	[illegible]	[illegible]	[illegible]	[illegible]	[illegible]
Neighbourhood	6411	6511	6502	6503	6504
Total Population	25	15	4500	394[illegible]	2020
< gr. 9	0	33.33	[illegible]	24.51	33.53
9-13	80.00	66.66	47.53	65.74	65.70
non-univ.	0	0	13.13	[illegible]	10.00
univ.	20.00	0	9.88	12.51	7.46
other					

	[illegible]	[illegible] East	[illegible] East	[illegible]	[illegible]
Neighbourhood	6505	6506	6507	6508	6509
Total population	2200	1000	5240	3255	5700
< gr. 9	29.09	26.00	29.[illegible]	32.41	36.24
9-13	50.00	57.00	54.96	54.17	47.54
non univer	11.36	10.5	[illegible]	8.00	9.29
univ	9.54	[illegible]	7.77	5.22	[illegible]
other					

	[illegible]	[illegible]	[illegible]	St [illegible]	[illegible]
Neighbourhood	6510	6511	[illegible]	[illegible]	[illegible]
Total Population	4665	1000	4025	3055	2655
< gr. 9	30.38	41.0	28.07	24.7	[illegible]
9-13	46.23	47.00	43.53	45.95	45.76
non univer	9.97	8.5	[illegible]	13.75	14.[illegible]
univ	4.42	3.0	13.[illegible]	15.55	10.73
other					

	[illegible]	[illegible]	[illegible]	[illegible]	[illegible]
Neighbourhood	6604	[illegible]	[illegible]	[illegible]	[illegible]
Total Population	1945	6140	6311	6005	[illegible]
< gr. 9	28.32	40.31	40.25	37.32	45.37
9 - 13	43.61	43.15	39.31	45.70	42.04
non-univ	14.54	10.02	10.43	9.24	[illegible]
univ	14.54	6.03	10.29	6.87	6.08
other					

	Durand	[illegible]	[illegible]	[illegible]	[illegible]
Neighbourhood	[illegible]	6702	[illegible]	6704	[illegible]
Total Population	10440	5530	[illegible]	3110	20
< gr. 9	22.39	20.09	[illegible]	[illegible]	[illegible]
9 - 13	39.08	40.09	[illegible]	[illegible]	[illegible]
non-univ.	15.18	[illegible]	8.08	[illegible]	[illegible]
univ.	22.80	[illegible]	[illegible]	[illegible]	0
other					

	Kirkendall S	Kirkendall N	[illegible]	[illegible]	Ainslie Wood
Neighbourhood	6802	6803	6904	6901	6902
Total Population	2550 12.94	5615	[illegible]	[illegible]	[illegible]
< gr. 9	[illegible]	[illegible]	[illegible]	[illegible]	17.73
9 - 13	[illegible]	[illegible]	[illegible]	[illegible]	44.68
non univ	[illegible]	[illegible]	9.09	[illegible]	[illegible]
univ		[illegible]	8.17	[illegible]	[illegible]
other					

	[illegible]	[illegible]	[illegible] N	[illegible]	[illegible]
Neighbourhood	[illegible]	[illegible]	[illegible]	[illegible]	[illegible]
Total Population	[illegible]	4455	[illegible]	[illegible]	[illegible]
< gr. 9	[illegible]	11.89	[illegible]	0	[illegible]
9 - 13	[illegible]	35.35	[illegible]	22.22	[illegible]
non-univ	[illegible]	[illegible]	[illegible]	[illegible]	[illegible]
univ	[illegible]	[illegible]	25.18	[illegible]	[illegible]
other					

4

	[illegible]	[illegible]	[illegible]	[illegible]	[illegible]
Neighbourhood #	7101	7102	7103	7104	7105
Total Population	1540	1840	3315	925	[illegible]
< gr. 9	9.41	~~[illegible]~~ [illegible]	18.85	29.72	18.9[illegible]
9-13	42.20	51.35	47.51	37.83	52.55
non-univ	23.32	12.[illegible]	17.64	17.83	18.51
univers	25.80	13.31	16.28	14.57	10.51
other					

	[illegible]	[illegible]	[illegible]	[illegible]	[illegible]
Neighbourhood	7106	7107	7108	~~[illegible]~~ 7109	7110
Total Population	865	[illegible]	980	2740	[illegible]
< gr. 9	18.09	17.[illegible]	52.52	14.[illegible]	14.[illegible]
9-13	42.17	52.[illegible]	39.77	51.82	47.8[illegible]
non-univ.	13.87	[illegible].52	5.[illegible]	18.[illegible]	17.35
univ.	26.01	13.86	21.02	15.32	20.29
other					

	[illegible]	[illegible]	[illegible]	[illegible]	[illegible]
Neighbourhood	7111	7201	7202	7203	7204
Total Population	2445	3045	2470	1150	2505
< gr. 9	11.[illegible]	23.31	18.21	17.82	19.76
9-13	43.37	52.21	58.97	54.77	52.09
non univ	15.95	13.79	13.36	17.21	16.36
university	21.77	10.[illegible]	11.79	12.[illegible]	11.57
Other					

	[illegible]	[illegible]	[illegible]	[illegible]	[illegible]
Neighbourhood	7205	7206	7207	7208	7209
Total Population	2930	2655	3315	2445	2710
< gr. 9	24.[illegible]	23.91	22.47	24.33	[illegible]
9-13	53.24	57.25	56.25	50.71	47.[illegible]
non univ	[illegible]	12.[illegible]	12.0[illegible]	14.[illegible]	18.03
univ	[illegible]	[illegible]	9.35	15.2[illegible]	12.13
other					

⑤

	[illegible]	[illegible]	Raleigh	[illegible]	[illegible]
Neighborhood #	7210	7211	7212	7301	7302
Total Population	3970	4365	4451	2300	1190
< gr. 9	22.92	24.28	23.77	16.94	20.58
9-13	49.37	50.40	50.95	53.17	55.58
non-univ	17.55	15.69	14.54	17.53	13.02
univ	[illegible]	9.62	10.73	12.07	10.93
other					

	Huntington	[illegible]	Summit Hill	Elmwood	Broughton East
Neighborhood	7304	7305	7306	7307	7401
Total Population	[illegible]	3445	2510	3025	35
< gr. 9	16.39	25.10	18.52	17.52	28.57
9-13	55.46	52.62	54.38	42.76	57.14
non-univ.	15.80	13.35	15.35	13.71	14.28
univ.	12.62	8.99	11.75	22.11	0
other					

	[illegible]	[illegible]	[illegible]	[illegible]	[illegible]
Neighborhood	7402	7403	7404	7405	7406
Total population	25	40	40	50	410
< gr. 9	40.00	12.5	28.57	40.00	18.29
9-13	40.00	50.00	35.71	50.00	43.90
non univ	20.00	12.5	21.42	10.00	19.5
univ		37.5	21.42	10.00	17.07
other					

	[illegible]	[illegible]	[illegible]	[illegible]	[illegible]
Neighborhood	7407	7408	7409	7501	7502
Total Population	[illegible]	220	[illegible]	39	90
< gr. 9	11.92	9.09	25.00	15.38	5.55
9-13	51.61	59.09	65.00	55.12	61.11
non univ	17.74	22.72	15.00	20.51	16.66
univ	18.81	6.8	0	8.97	16.66
other					

	[illegible]	[illegible]	Butler	[illegible]	[illegible]
Neighbourhood #	[illegible]4	[illegible]	75[illegible]6	[illegible]	[illegible]
Total Population	[illegible]	515	100	55	145
< gr. 9	33.07	17.46	30.00	27.27	10.34
9-13	61.24	52.38	40.00	45.45	44.83
non-univ	25.85	17.46	11.00	[illegible]	31.[illegible]
univ	[illegible]	[illegible]	15.00	[illegible]	13.[illegible]
other					

	[illegible]	[illegible]	[illegible]	[illegible]	[illegible]
Neighbourhood	75[illegible]	7510	75[illegible]	75[illegible]	75[illegible]
Total Population	175	100	40	100	140
< gr. 9	[illegible].71	10.00	[illegible]	35.00	14.29
9-13	45.71	65.00	[illegible]	50.00	[illegible]
non-univ.	17.14	15.00	0	11.00	21.43
univ.	14.29	5.00	12.5	20.00	3.57
other					

	[illegible]	[illegible]	[illegible]	[illegible]	[illegible]
Neighbourhood	[illegible]	[illegible]4	[illegible]	[illegible]	[illegible] .07
Total population	410	125	110	500	50
< gr. 9	29.27	44.00	[illegible]	22.00	30.00
9-13	48.78	[illegible]	50.69	[illegible]	50.00
non univ	14.13	16.00	[illegible].54	13.00	20.00
univ	6.10	4.00	15.16	[illegible]	0
other					

	[illegible]	[illegible]	[illegible]	[illegible]
Neighbourhood	[illegible]	[illegible]	[illegible]	[illegible]
Total Population	[illegible]	175	1500	175
< gr 9	25.00	11.11	[illegible]	[illegible].43
9-13	50.00	51.[illegible]	~~5~~53.16	[illegible].57
non univ	0	13.[illegible]	20.93	[illegible]43
univ	12.5	13.76	13.[illegible]	11.43
other				

Demographic Bulletin
Nov198

TABLE 3

ONTARIO: CENSUS POPULATION, 1976, AND POPULATION ESTIMATES, 1977-1980

REGION/COUNTY	CENSUS 1976	POPULATION ESTIMATES 1977	1978	1979	1980	CHANGE 1976-1980 NUMBER	PER CENT
EASTERN ONTARIO	1,149,299	1,162,559	1,171,392	1,187,246	1,191,433	42,134	3.7
Dundas	18,507	18,557	18,918	18,965	18,965	458	2.5
Frontenac	108,052	112,158	113,941	114,599	115,452	7,400	6.8
Glengarry	19,270	19,782	20,144	20,391	20,405	1,135	5.9
Grenville	26,025	26,415r	26,813r	27,270r	27,375	1,350	5.2
Hastings	105,837	105,075r	105,938r	105,973r	106,045	208	0.2
Lanark	44,197	44,327	44,835	45,130	45,290	1,093	2.5
Leeds	52,579	52,847r	53,253	53,584r	53,758	1,179	2.2
Lennox & Addington	32,633	32,987	33,070r	32,862	32,580	-53	-0.2
Ottawa-Carleton (R.M.)	520,533	528,385r	531,374r	544,299r	548,096	27,563	5.3
Prescott	29,100	29,438r	29,747r	30,041r	30,197	1,097	3.8
Prince Edward	22,559	22,588	22,483r	22,330	22,130	-429	-1.9
Renfrew	89,099	87,821	87,771r	87,728	86,661	-2,438	-2.7
Russell	19,735	20,837	21,568r	22,160r	22,256	2,521	12.8
Stormont	61,173	61,242	61,439	61,914r	62,223	1,050	1.7
CENTRAL ONTARIO	5,050,849	5,119,599r	5,191,534r	5,228,407r	5,288,535	237,686	4.7
Brant	99,099	100,883	101,637	102,172	102,441	3,342	3.4
Dufferin	28,528	28,987	30,087r	30,165r	30,497	1,969	6.9
Durham (R.M.)	247,473	258,676r	267,972r	274,347r	276,824	29,351	11.9
Haldimand-Norfolk (R.M.)	89,252	89,206	89,742	90,589	91,369	2,117	2.4
Haliburton	10,795	10,936r	11,002r	11,130r	11,148	353	3.3
Halton (R.M.)	228,497	235,384r	241,103	244,412r	248,011	19,514	8.5
Hamilton-Wentworth (R.M.)	409,490	410,170	410,918r	411,311r	411,545	2,055	0.5
Muskoka (D.M.)	36,691	37,075r	37,809	37,993	38,189	1,498	4.1
Niagara (R.M.)	365,438	365,442	367,183	367,672	367,665	2,227	0.6
Northumberland	64,441	64,639r	64,779r	64,800r	64,937	496	0.8
Peel (R.M.)	375,910	402,223r	428,656r	432,156r	460,791	84,881	22.6
Peterborough	99,930	100,306r	100,778r	101,590r	102,409	2,479	2.5
Simcoe	210,691	212,444	215,073r	218,037r	221,776	11,085	5.3
Toronto (M.M.)	2,124,291	2,127,768r	2,129,197	2,132,726	2,136,493	12,202	0.6
Victoria	43,543	44,975	45,998r	46,945r	47,533	3,990	9.2
Waterloo (R.M.)	289,129	295,623	302,492r	303,017r	306,776	17,647	6.1
Wellington	123,736	124,319r	126,287r	128,870r	131,013	7,277	5.9
York (R.M.)	203,915	210,543r	220,821r	229,375	239,118	35,203	17.3
SOUTHWESTERN ONTARIO	1,247,176	1,258,837	1,270,305	1,279,369r	1,281,352	34,176	2.7
Bruce	57,472	57,807	59,229	59,818	58,864	1,392	2.4
Elgin	69,092	69,033	69,046	69,205r	69,465	373	0.5
Essex	310,362	311,050	316,363	318,375	316,778	6,416	2.1
Grey	72,176	72,200	72,366	72,838	73,066	890	1.2
Huron	56,007	55,921	55,717r	55,872r	56,054	47	0.1
Kent	106,130	105,967	106,382r	107,691	106,636	506	0.5
Lambton	120,576	122,156	123,043	123,601	124,298	3,722	3.1
Middlesex	303,745	313,286	317,365	321,365	325,634	21,889	7.2
Oxford	85,337	84,988	84,760	84,748r	84,631	-706	-0.8
Perth	66,279	66,429	66,234	66,156r	65,926	-353	-0.5
NORTHEASTERN ONTARIO	583,746	580,004	577,325r	574,835r	576,103	-7,643	-1.3
Algoma	122,883	124,126	127,256	128,234	130,158	7,275	5.9
Cochrane	96,825	96,380	95,263	94,784	94,526	-2,299	-2.4
Manitoulin	10,893	10,927	10,936	10,868	11,105	212	1.9
Nipissing	81,739	79,862	79,646r	79,633	80,362	-1,377	-1.7
Parry Sound	32,654	32,813	33,076	33,313r	33,526	872	2.7
Sudbury (R.M.)	167,705	166,840	163,165	160,515r	159,320	-8,385	-5.0
Sudbury (T.D.)	27,287	26,871	26,341	26,134	26,001	-1,286	-4.7
Timiskaming	43,760	42,185	41,642	41,356r	41,105	-2,655	-6.1
NORTHWESTERN ONTARIO	233,395	233,001r	233,044	232,943r	232,977	-418	-0.2
Kenora	57,980	58,033r	58,089r	58,064r	58,004	24	0.0
Rainy River	24,768	24,201	23,986r	23,546r	23,171	-1,597	-6.4
Thunder Bay	150,647	150,767r	150,969r	151,333r	151,802	1,155	0.8
TOTAL, PROVINCE OF ONTARIO	8,264,465	8,354,000	8,443,800	8,503,300	8,570,400	305,935	3.7

r - Revised.

SOURCE: Statistics Canada, Census of Canada, Population, 1976.
Ontario, Ministry of Treasury and Economics, Central Statistical Services, Social and Economic Data. Annual Population Estimates 1977, 1978, 1979, 1980.

URBAN/MUN

[illegible]
1258
MADE IN CANADA